










2014 - 2017 PROVINCIAL HIGHWAY and WATER MANAGEMENT PROGRAM

HIGHWAY WORK ACTIVITIES:




PAVE:	
GRADE, BASE, PAVE:	
GRADE, BASE, STAGE PAVE:	
BASE, STAGE PAVE:	
PRESERVATION / OVERLAY:	
GRADE:	

INTERCHANGE:	
BRIDGE:	
INTERSECTION:	
REST AREA:	

WATER MANAGEMENT WORK ACTIVITIES:

WATER MANAGEMENT PROJECT:	
---------------------------	---

FLOOD REPAIR WORK ACTIVITIES:

FLOOD BRIDGE PROJECT:	
FLOOD WATER PROJECT:	
FLOOD ROAD PROJECT:	

Alberta



0 30 60 90 120 150
Kilometers

Prepared by Highway Geomatics Section, Engineering Services Division
From Transportation Infrastructure Management System (TMS) Digital Data, March 6, 2014
Base Data Provided by Spatial Data Warehouse Ltd.