

To Northwest Territories
Arctic coast

To Yukon
Alaska
Prince George

To Prince Rupert
Vancouver

To Vancouver

To Vancouver
Seattle

To Saskatoon
Winnipeg
Central Canada
Eastern Canada

To Regina
Central Canada
Eastern Canada







To Pacific Northwest
Western USA
Mexico






To Central USA
Gulf of Mexico

Alberta

2017/18 - 2019/20 PROVINCIAL HIGHWAY and WATER MANAGEMENT PROGRAM

HIGHWAY WORK ACTIVITIES:

- PAVE: 
- GRADE, BASE, PAVE:  (WIDENING / NEW CONSTRUCTION)
- GRADE, BASE, STAGE PAVE: 
- BASE, STAGE PAVE: 
- REPAVING:  (PRESERVATION / OVERLAY)
- GRADE: 

- INTERCHANGE: 
- BRIDGE: 
- INTERSECTION: 
- REST AREA: 
- SLIDE REPAIR: 



WATER MANAGEMENT WORK ACTIVITIES:

- WATER MANAGEMENT PROJECT: 

FLOOD MITIGATION ACTIVITIES:

- FLOOD MITIGATION PROJECT: 

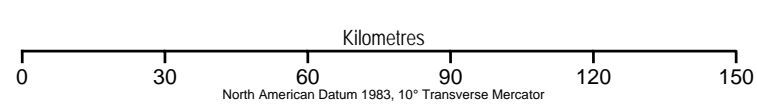
MAJOR ALBERTA CORRIDORS:

- MAJOR TRADE CORRIDOR: 
- INDUSTRIAL/OVER-DIMENSIONAL CORRIDOR: 

MULTI-MODAL HUBS:

Locations or sites where transportation modes converge to allow for seamless movement of people and/or products between modes.

- PRIMARY HUB: 
- REGIONAL HUB: 



Prepared by GIS and Cartography Section, Corporate Services and Information Division
From Transportation Infrastructure Management System (TIMS) Digital Data, March, 2017
Base Map Data Provided by Government of Alberta