

Background

“How are the fish in my lake doing?” We need this answer to set appropriate fishing regulations, to understand and correct any problems with fish habitat, and to guard against invasive species. A healthy fish population and fish community means we can all enjoy the benefits of sustainable fisheries and healthy ecosystems. A standard method of assessing the status of fish populations is necessary to allow comparisons of fish sustainability across the years at a lake, and to compare to other lakes. In Alberta, we use an accepted standard of index netting for lake fisheries assessment. This method provides the necessary data on fish abundance, biological data (such as age and sex), and species diversity to assess sustainability.

Fall Index Netting (FIN)

Alberta Environment and Parks monitor Walleye and Northern Pike populations using standardized index netting (Morgan, 2002). Fall index netting occurs during late summer and fall when water temperatures are 10-15 °C. Standardized multi-mesh gill nets are set at random locations between 2 and 15 metres deep, set for 21-27 hours (i.e., a net-night), and then reset in new random locations. Information from Yellow Perch, Lake Whitefish, Burbot, minnow, and sucker species are also collected. The information collected from each fish includes length, weight, age, gender, and maturity. After sampling, if fish are appropriate for human consumption, Alberta biologists provide the fish to local Indigenous peoples or to persons on approved subsistence lists. Typically, a tiny proportion of the lake’s fish population (usually less than 1 or 2%) are killed in this sampling.

How is this information used?

Catch rates (i.e., number of fish captured per net-night) of Walleye and Northern Pike are an index of the populations’ abundance, with higher catch rates meaning there are more fish in the lake. The abundance of adult fish is compared to the standardized thresholds for 5 broad categories of risk to the long-term sustainability of the fish population, with higher densities of fish having lower risk (Table 1). The sizes and age of fish also tell us if problems with overharvest (e.g. too few fish living to old age) or habitat (e.g., poor spawning success) are a concern. Biologists use this information, as well as a variety of data on water quality, access, development, and habitat threats as part of Alberta’s Fish Sustainability Index (FSI).

The Fisheries Management Objective for most Alberta fisheries is **long-term sustainability**, shown by the red lines on the graphs below. Achieving this objective uses the

netting data and the FSI to determine the most appropriate sport fishing regulations for a lake. This landscape-level assessment allows for consistent, broad temporal comparisons of fish sustainability and status. For more information please see Alberta’s FIN and FSI websites,

- <http://aep.alberta.ca/fish-wildlife/fisheries-management/fall-index-netting/default.aspx>
- <http://aep.alberta.ca/fish-wildlife/fisheries-management/fish-sustainability-index/default.aspx>

*Table 1 – Alberta’s Fish Sustainability Index risk thresholds for Walleye and Pike using the standardized Fall Index Net (FIN) method. **Note:** Thresholds align with species management frameworks.*

Mature Walleyes / net	Mature Pike / net	Risk to Sustainability
>29.0	>21.8	Very Low
20.3-29.0	15.3-21.8	Low
14.5-20.2	10.9-15.2	Moderate
5.8-14.4	4.4-10.8	High
<5.8	<4.4	Very High

Results of the 2013 FIN at Utikuma Lake

Utikuma Lake (30374 ha) is located approximately 100 km northwest of the town of Slave Lake. From October 3-6, 2013, eighteen gill nets captured 208 Cisco, 73 Lake Whitefish, 428 Northern Pike, 2 Spottail Shiners, 128 Walleye, 3 White Suckers, and 118 Yellow Perch, from Utikuma Lake.

Walleye

The mean catch rate of Walleyes was 7.1/net-night. The catch rates of mature (Figure 1) and immature Walleye were 6.6/net-night and 0.4/net-night, respectively. The corresponding FSI score for the current mature density of Walleye was assessed at **high risk**.

As the Walleye in Utikuma Lake are known to be migrants from Utikumasis Lake, the length distribution shows extremely poor recruitment with the entire fishery being supported by a few large (>500 mm) Walleye (Figure 2).

The 2013 FIN sample represented approximately 0.1% of the estimated Walleye population size.

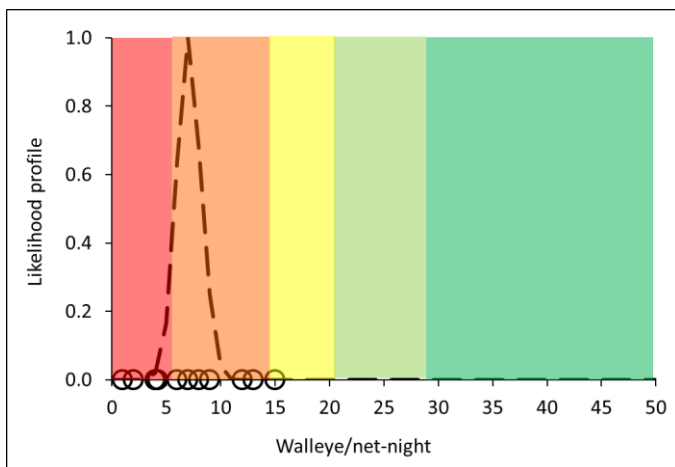


Figure 1 - The FIN catch rate of mature Walleyes from Utikuma Lake, 2013. Dashed line is the mean likelihood catch rate (6.6/fish/net-night), with net individual data as hollow circles (n=18 nets).

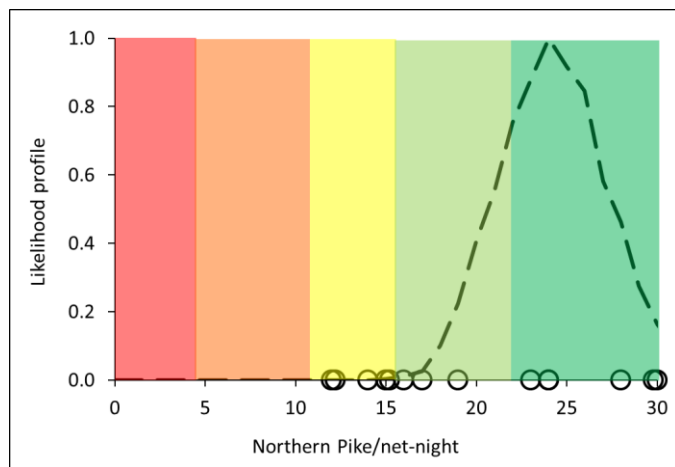


Figure 3 - The FIN catch rate of Northern Pike from Utikuma Lake, 2013. Dashed line is the mean likelihood catch rate (23.8 fish/net-night), with individual net data as hollow circles (n=18 nets).

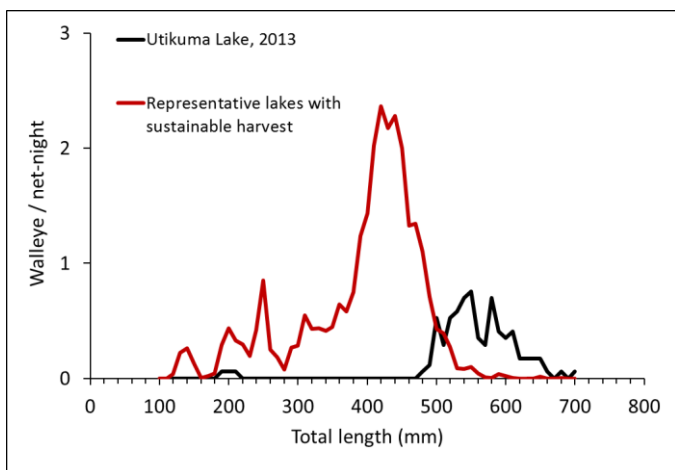


Figure 2 – FIN sample of showing size of Walleyes from Utikuma Lake, 2013. The red line indicates the average length distribution of Walleye from 5 Alberta lakes supporting long-term sustainable harvests of Walleye.

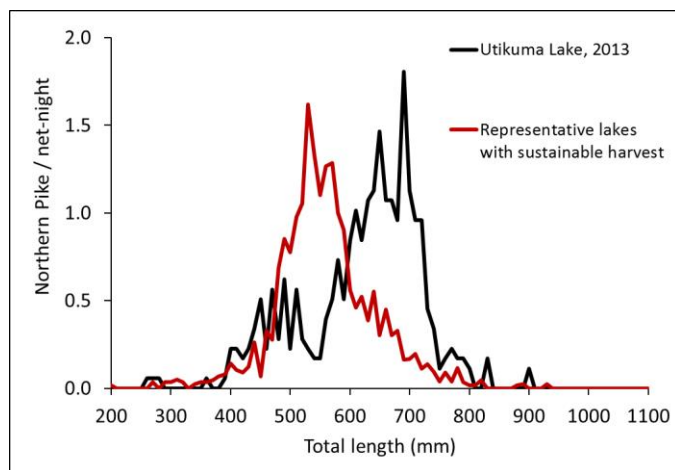


Figure 4 – FIN sample showing size of Northern Pike from Utikuma Lake, 2013. The red line indicates the average length distribution of pike from 6 Alberta lakes supporting long-term sustainable harvests of pike.

Northern Pike

The mean catch rate of mature Northern Pike was 23.8/net-night (Figure 3). The corresponding FSI score for the mature density of Northern Pike was assessed at **very low risk**.

The length distribution shows strong and stable recruitment, moderately abundant pike from 480-600 mm, and very abundant larger pike (>600 mm) (Figure 4).

The 2013 FIN sample represented approximately 0.02% of the estimated Northern Pike population size.

Summary

From the 2008 FIN, the density of mature Walleye has increased from a FSI status of **very high risk** to **high risk**, however there is very poor, inconsistent recruitment and length distribution shows no walleye present between 320 –

500mm. To ensure the long-term sustainability of this fishery, stringent conservation efforts are necessary.

Since the results of the 2008 FIN, the density of mature Northern Pike has increased from a FSI status of **low risk** to **very low risk**. Therefore dependent on management objectives, carefully managed harvests can continue while still allowing for sustainable populations.

Literature

Morgan, G.E. 2002. Manual of Instructions-Fall Walleye Index Netting. Percid Community Synthesis, Diagnostics and Sampling Standards Working Group. Laurentian University, Sudbury Ontario.