
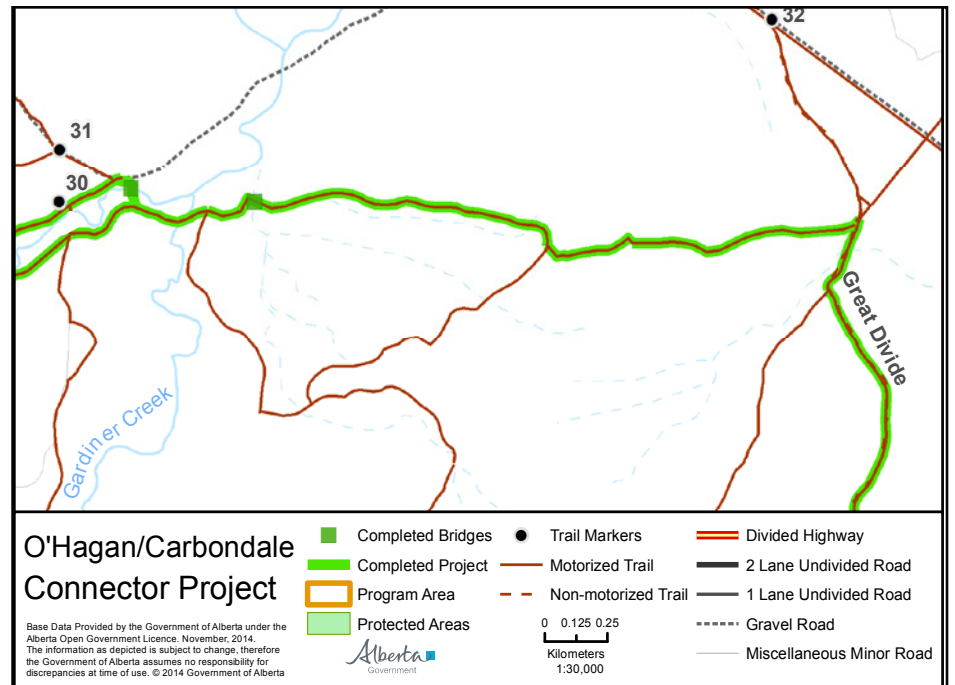
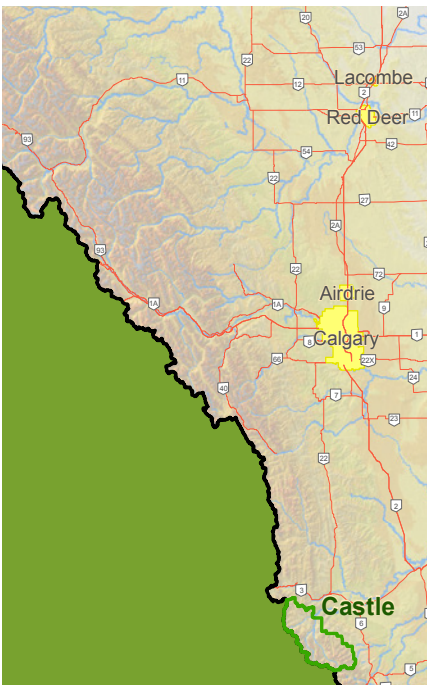


Backcountry Trail Flood Rehabilitation Program



O'Hagen/Carbondale Connector Trail

Competition Date: October 2015



Website Information

Further information on the program, as well as an interactive web map can be found by visiting:

- [Backcountry Trail Flood Map](#)

It is also encouraged to visit the web map before heading into the backcountry within the program area. Trails which are under construction or under a temporary closure are updated weekly so you can Know Before You Go.

O'Hagen/Carbondale Connector Trail

This trail is used as a connector trail between the O'Hagen road and the network of trails along the Carbondale River at marker 30. The trail was heavily eroded with several large mud holes. The trail also had a ford on a tributary to the Carbondale River which contributed to added sediment in Westslope Cutthroat Trout habitat.

Approximately 2.5kms of erosion control features were installed to mitigate problems along the trail, and a native timber bridge was built to eliminate the creek crossing. Small sections of the trail were relocated to bypass heavily damaged areas and mud holes.



Mud hole before construction



Dry trail after construction.

