



Resource Revenue and Operations
Tenure Branch
Petroleum Plaza - North Tower
9945 - 108 Street
Edmonton, Alberta
Canada T5K 2G6

November 9, 2016

MINERAL RIGHTS INFORMATION BULLETIN 2016-03

SUBJECT: Extensions for Petroleum and Natural Gas (PNG) Agreements in Alberta Caribou Ranges

As announced in Information Letter 2016-34, Alberta Energy is prepared to offer tenure extensions to PNG agreements in caribou ranges. This is to provide industry clarity while minimizing unnecessary landscape disturbance prior to the release of the caribou range plans.

Extensions will only be granted upon request. PNG agreement holders that hold a valid agreement that falls, wholly or partially, within a caribou range may apply for a tenure extension by submitting an application through the Electronic Transfer System.

A complete application package (extension application and supporting letter) can be submitted any time before expiry. No other supporting documentation is required. Once confirmed, extensions will be granted under applicable legislation until March 31, 2019.

Alberta Energy has an analysis tool available to assist companies identify their existing development within each of the caribou ranges. The resource is available at <https://geodiscover.alberta.ca/geoportal/catalog/main/home.page> and requires the ArcMap program to review the data. Please query the catalogue section on the link for caribou and expand the query result to then review resources available for import.

For reference a map displaying all the caribou ranges within the province is attached.

Questions regarding this Information Bulletin may be directed to:

Dennis Stenerson
Manager, Licence Validation and Rentals
Phone: (780) 643-6392
dennis.stenerson@gov.ab.ca

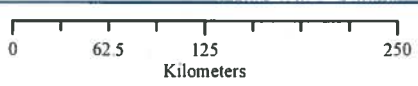
Claudia Cooper
Manager, Agreement Continuations
Phone (780) 644-4430
claudia.cooper@gov.ab.ca

Contact: Tracy Wadson
Director, Business Analysis




Authorized by: James Allen
Special Advisor, Tenure Operations and Strategic Initiatives

Alberta
Government

Caribou Ranges within the Province of Alberta



Scale 1:4,900,000

-  Mountain Caribou Range
-  Boreal Caribou Range
-  Alberta Parks and Protected Areas

© 2013 Government of Alberta

Coordinate System NAD83 10TM AEP Forest
Projection Transverse Mercator
Datum North American 1983

Prepared By IRMP, Alberta Environment and Sustainable Resource Development
Date of Completion, August 12th, 2013.

Where applicable:
Base data provided by the Spatial Data Warehouse Ltd.

The Minister and the Crown provide this information without warranty or
responsibility as to any matter including but not limited to whether the data/information
is correct, accurate, or free from error, defect, danger, or hazard and whether it is otherwise
useful or suitable for any use the user may make of it.

