



# Upper Athabasca

Land Use Framework Region

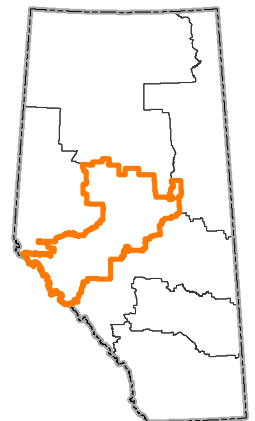


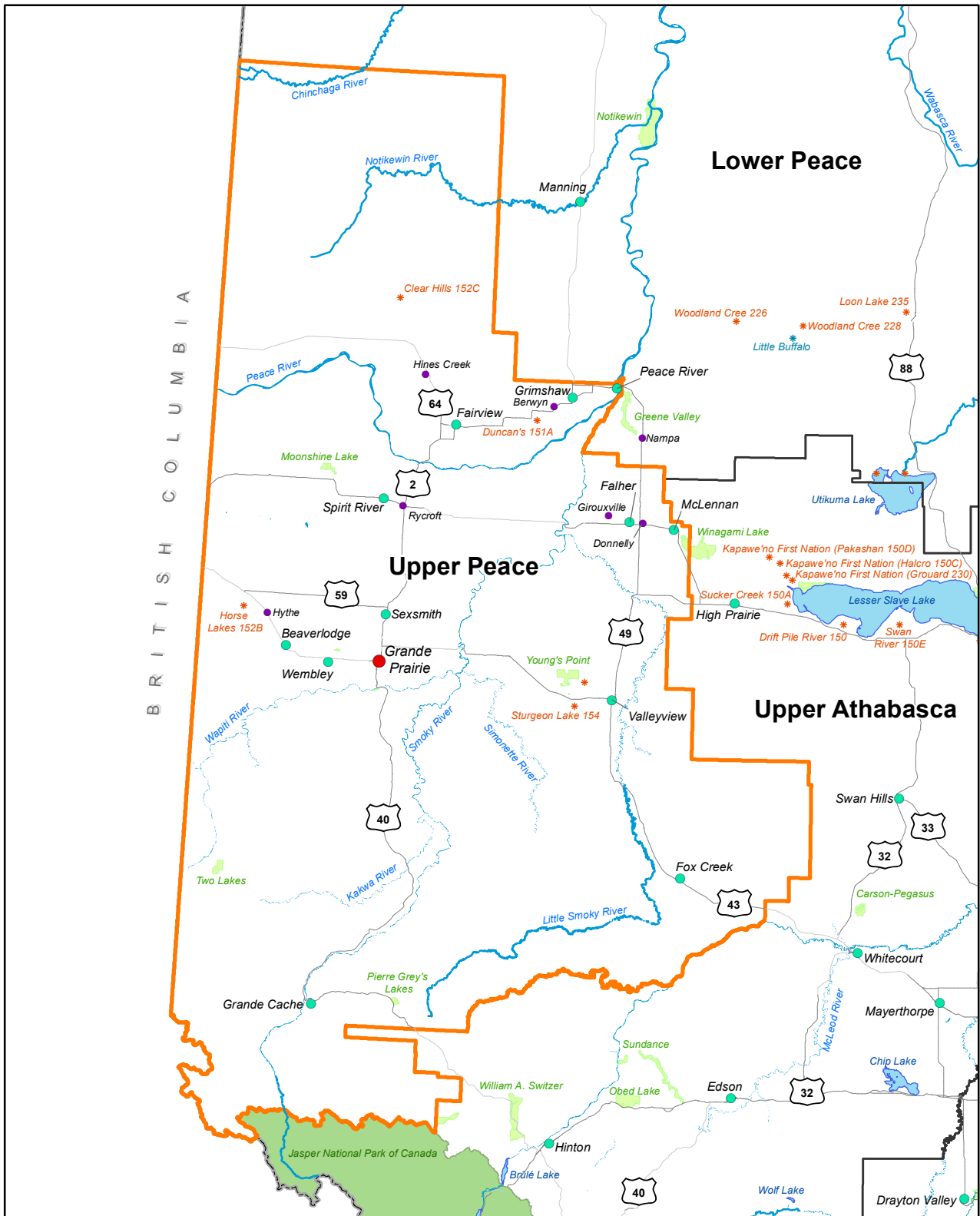
Coordinate System: NAD 1983 10TM AEP Forest  
 Projection: Transverse Mercator  
 Datum: North American 1983

**Alberta** Treasury Board and Finance

## Legend

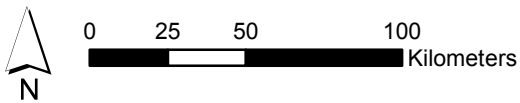
- ▭ Alberta Boundary
- ▭ Alberta Land Use
- ▭ Framework Boundary (2008)
- ▭ Upper Athabasca Boundary (2008)
- Alberta Main Roads
- Alberta Secondary Roads
- Rivers
- ▭ Lakes
- ▭ National Park
- ▭ Provincial Park
- City
- Town
- Village
- Summer Village
- ★ Indian Reserve
- ★ Indian Settlement





# Upper Peace

Land Use Framework Region

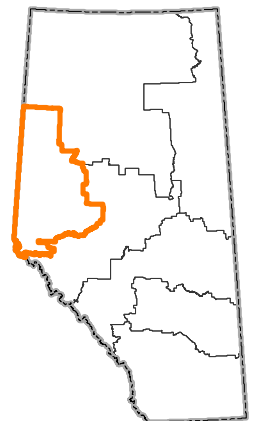


Coordinate System: NAD 1983 10TM AEP Forest  
 Projection: Transverse Mercator  
 Datum: North American 1983

**Alberta** Treasury Board and Finance

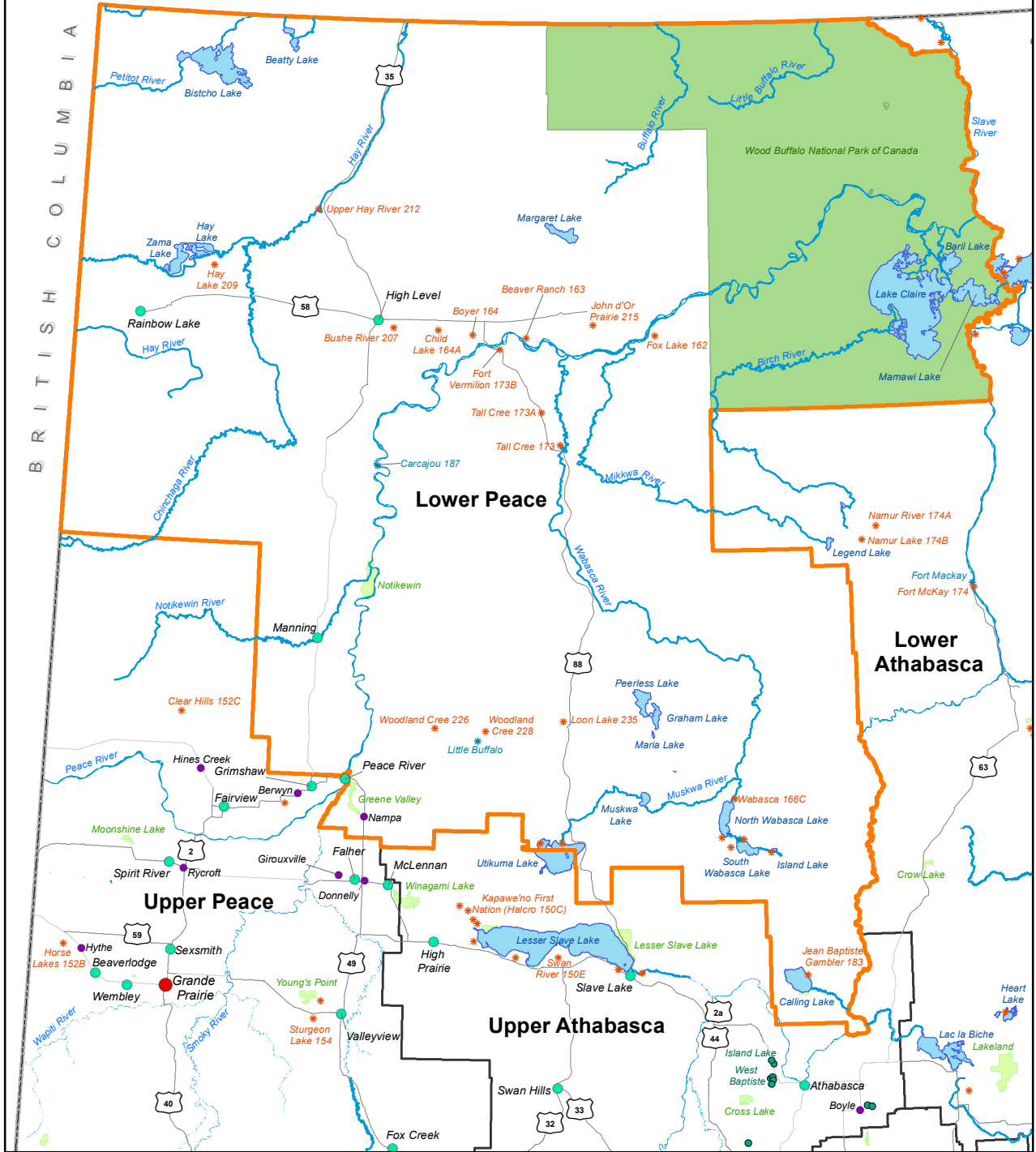
## Legend

- ▭ Alberta Boundary
- ▭ Alberta Land Use
- ▭ Framework Boundary (2008)
- ▭ Upper Peace Boundary (2008)
- Alberta Main Roads
- Alberta Secondary Roads
- Rivers
- ▭ Lakes
- ▭ National Park
- ▭ Provincial Park
- City
- Town
- Village
- \* Indian Reserve
- \* Indian Settlement





NORTH WEST TERRITORIES



# Lower Peace

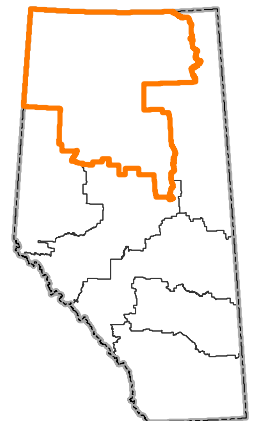
Land Use Framework Region



Coordinate System: NAD 1983 10TM AEP Forest  
 Projection: Transverse Mercator  
 Datum: North American 1983

## Legend

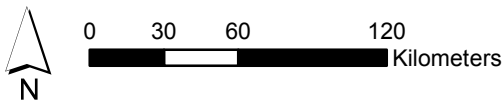
- Alberta Boundary
- Alberta Land Use
- Framework Boundary (2008)
- Lower Peace Boundary (2008)
- Alberta Main Roads
- Alberta Secondary Roads
- Rivers
- Lakes
- National Park
- Provincial Park
- City
- Town
- Village
- Summer Village
- Indian Reserve
- Indian Settlement





# North Saskatchewan

Land Use Framework Region

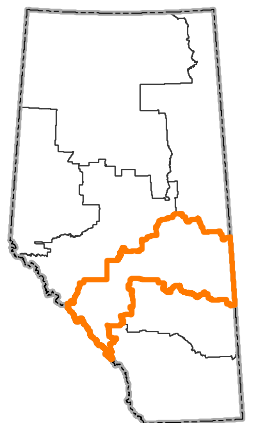


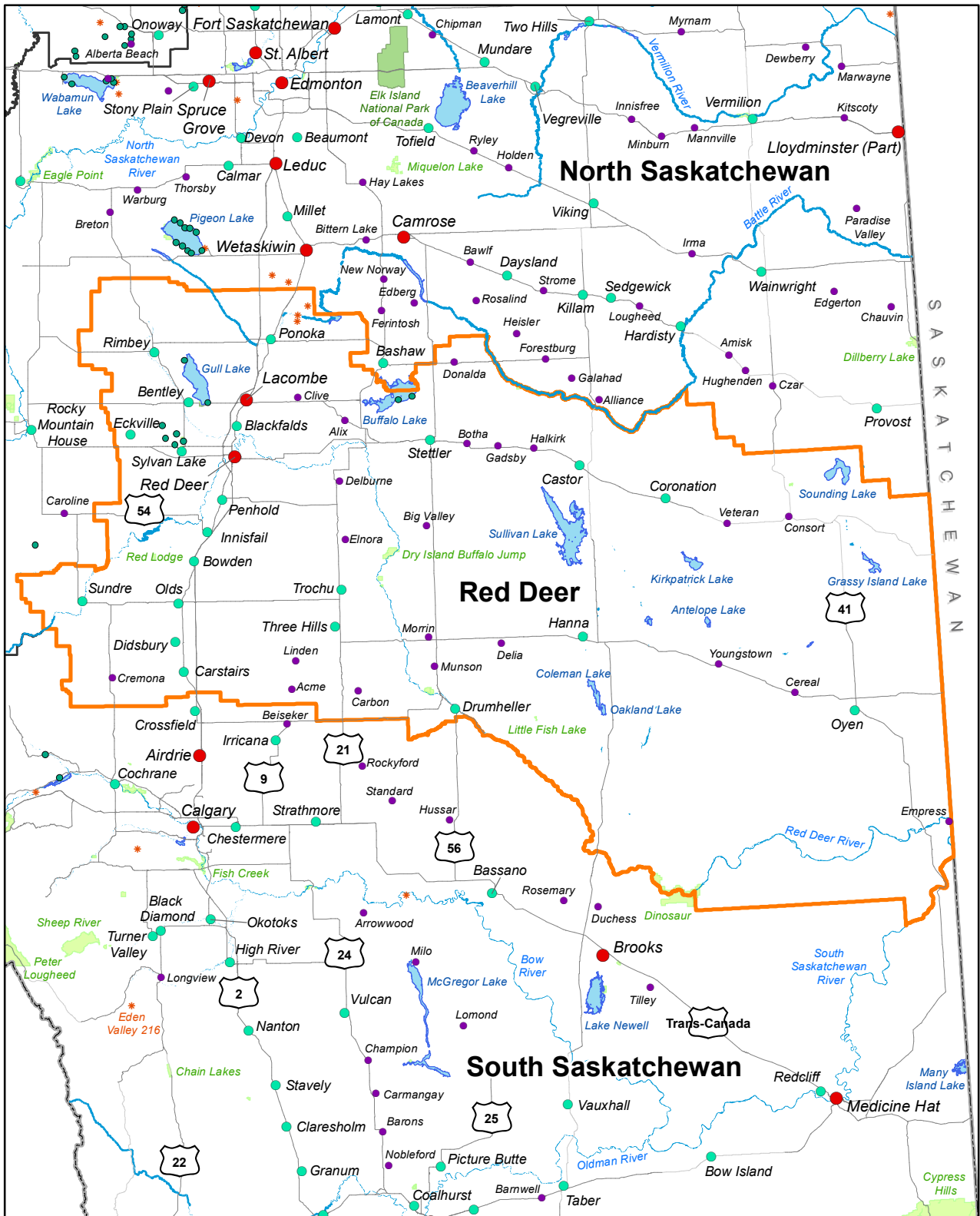
Coordinate System: NAD 1983 10TM AEP Forest  
 Projection: Transverse Mercator  
 Datum: North American 1983

Alberta Treasury Board and Finance

## Legend

- Alberta Boundary
- Alberta Land Use
- Framework Boundary (2008)
- North Saskatchewan Boundary (2008)
- Alberta Main Roads
- Alberta Secondary Roads
- Rivers
- Lakes
- National Park
- Provincial Park
- City
- Town
- Village
- Summer Village
- Indian Reserve





# Red Deer

Land Use Framework Region



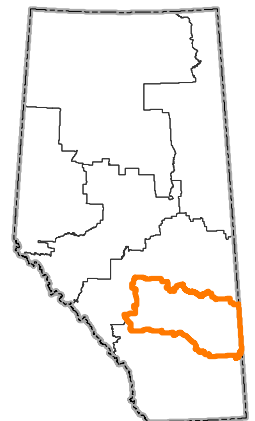
0 20 40 80 Kilometers

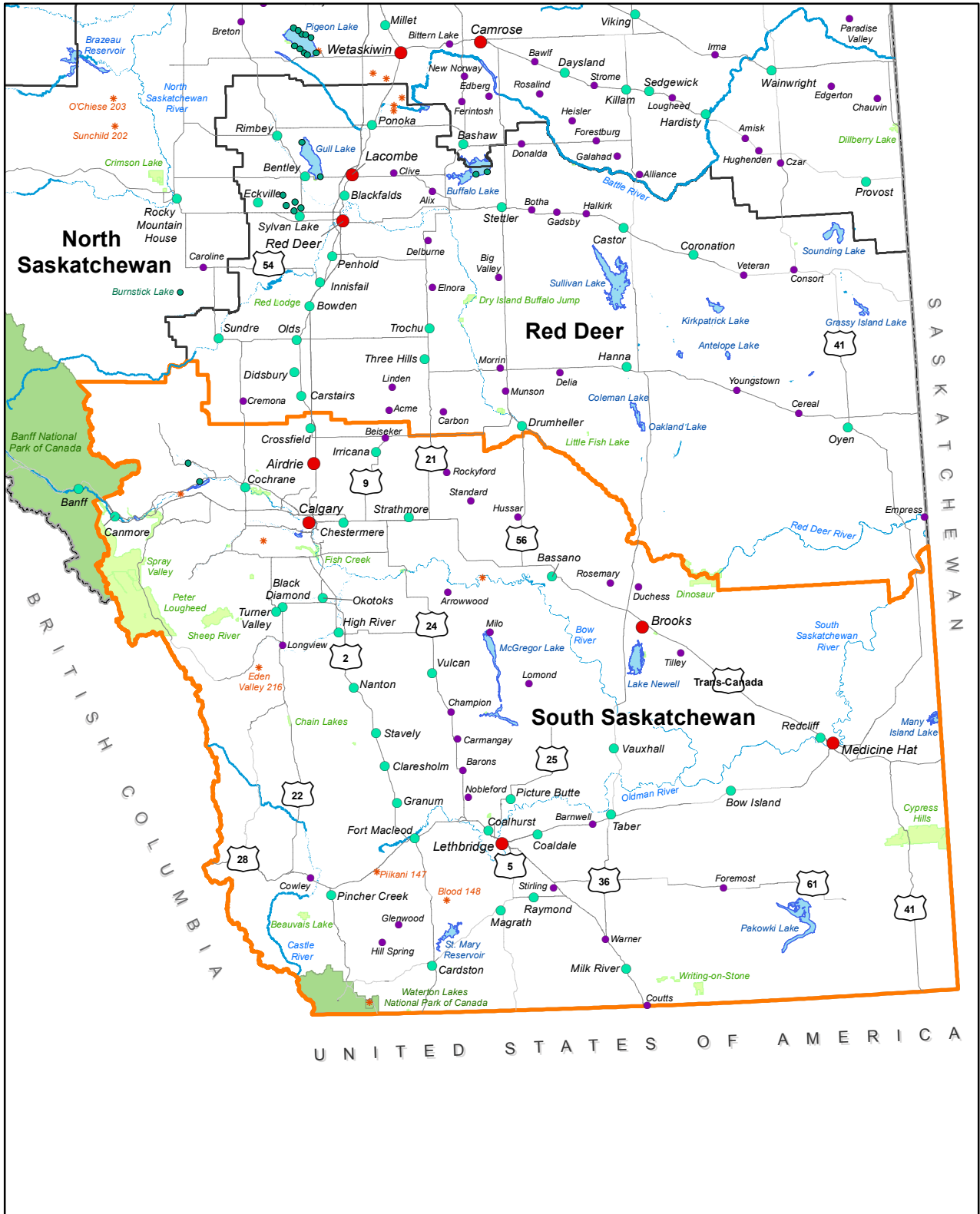
Coordinate System: NAD 1983 10TM AEP Forest  
 Projection: Transverse Mercator  
 Datum: North American 1983

**Alberta** Treasury Board and Finance

## Legend

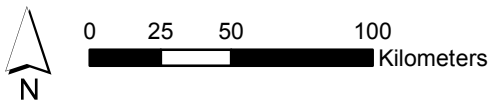
- Alberta Boundary
- Alberta Land Use Framework Boundary (2008)
- Red Deer Boundary (2008)
- Alberta Main Roads
- Alberta Secondary Roads
- Rivers
- Lakes
- National Park
- Provincial Park
- City
- Town
- Village
- Summer Village
- Indian Reserve





# South Saskatchewan

Land Use Framework Region



Coordinate System: NAD 1983 10TM AEP Forest  
 Projection: Transverse Mercator  
 Datum: North American 1983

**Alberta** Treasury Board and Finance

## Legend

- |                                    |                 |
|------------------------------------|-----------------|
| Alberta Boundary                   | Lakes           |
| Alberta Land Use                   | National Park   |
| Framework Boundary (2008)          | Provincial Park |
| South Saskatchewan Boundary (2008) | City            |
| Alberta Main Roads                 | Town            |
| Alberta Secondary Roads            | Village         |
| Rivers                             | Summer Village  |
|                                    | Indian Reserve  |

