

## SCHEDULE 8

### EXISTING INFRASTRUCTURE

#### 1. GENERAL

##### 1.1 Capitalized Terms

Capitalized terms used in this Schedule have the definitions as set out in the Agreement to Design, Build, Finance and Operate Southeast Stoney Trail, Calgary (the “**DBFO Agreement**”) between Her Majesty the Queen in right of Alberta and the Contractor, as defined therein, unless expressed otherwise.

##### 1.2 DBFO Agreement Reference

This Schedule is referenced in sections 1.1, 1.3, and 5.19 of the DBFO Agreement.

#### 2. GENERAL DESCRIPTION

##### 2.1 Roadways and Associated Drainage Facilities and Associated Appurtenances

The Existing Infrastructure, described generally below, includes the following roadways, associated drainage facilities and associated appurtenances:

- Highway 22X twin bridge structures over Deerfoot Trail;
- Highway 22X twin bridge structures over the Bow River;
- Highway 2 (Deerfoot Trail) from south of 196 Avenue SE interchange to the junction with Highway 2A including the twin bridge structures over the Bow River, and the 242 Avenue SE (Dunbow Road) interchange ramps; and
- The existing and future bridge structures at 196 Avenue (Cranston Road/Seton Boulevard) over Highway 2.

Existing Infrastructure completion status is summarized as follows:

##### **Existing Infrastructure Already Completed as of November 6, 2009:**

The following segments of Existing Infrastructure have already been completed:

- Highway 2 from the Project Limit south of 196 Avenue to Highway 2A;
- The bridge structure carrying 196 Avenue SE over Highway 2;
- The bridge structures carrying the northbound and southbound lanes of Highway 2 over the Bow River, south of 196 Avenue;
- The diamond interchange (ramps only) on Highway 2 at Dunbow Road SE;

**SCHEDULE 8 – DBFO AGREEMENT  
EXECUTION VERSION**

- The bridge structures carrying the eastbound and westbound lanes of Highway 22X over Highway 2; and
- The bridges carrying the eastbound and westbound lanes of Highway 22X over the Bow River, west of McKenzie Lake Boulevard/Cranston Boulevard.

**Existing Infrastructure To Be Completed:**

- The twin bridge structure carrying 196 Avenue SE over Highway 2;
- The rehabilitation of the eastbound bridge carrying Stoney Trail SE eastbound lanes over the Bow River.

**3. DRAWINGS**

The Existing Infrastructure is as shown on Drawings 08-01 to 08-05 inclusive of Appendix 1 to this Schedule and encompasses the roadways, associated drainage facilities and associated appurtenances.

**4. DRAWINGS PREVAIL OVER DESCRIPTIONS**

In the event of any inconsistency between the descriptions of the Existing Infrastructure at Section 2, above, and the drawings included as Appendix 1, the drawings at Appendix 1 shall govern.

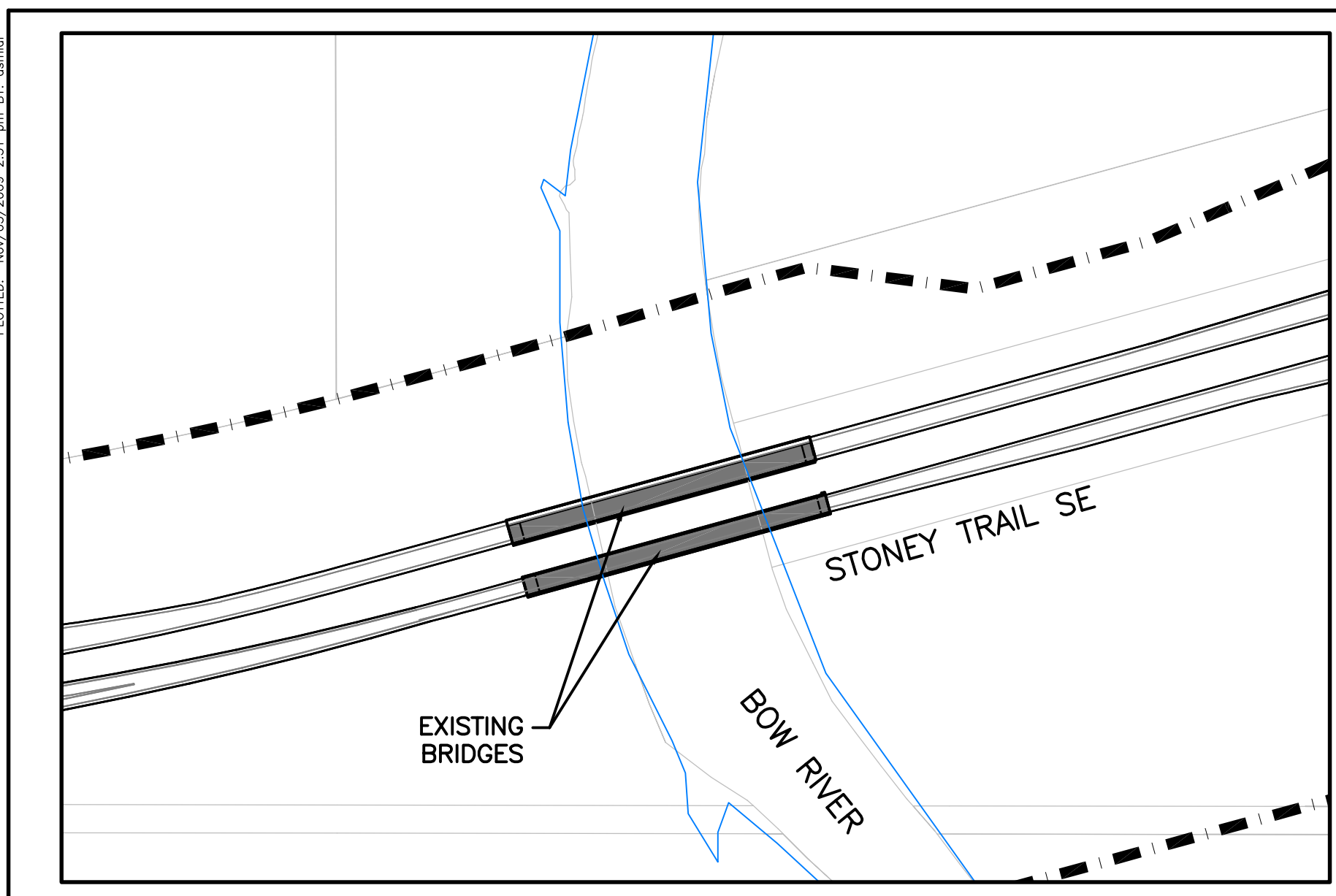
**SCHEDULE 8 – DBFO AGREEMENT  
EXECUTION VERSION**

**Appendix 1  
(Existing Infrastructure Drawings 08-01 to 08-05)**

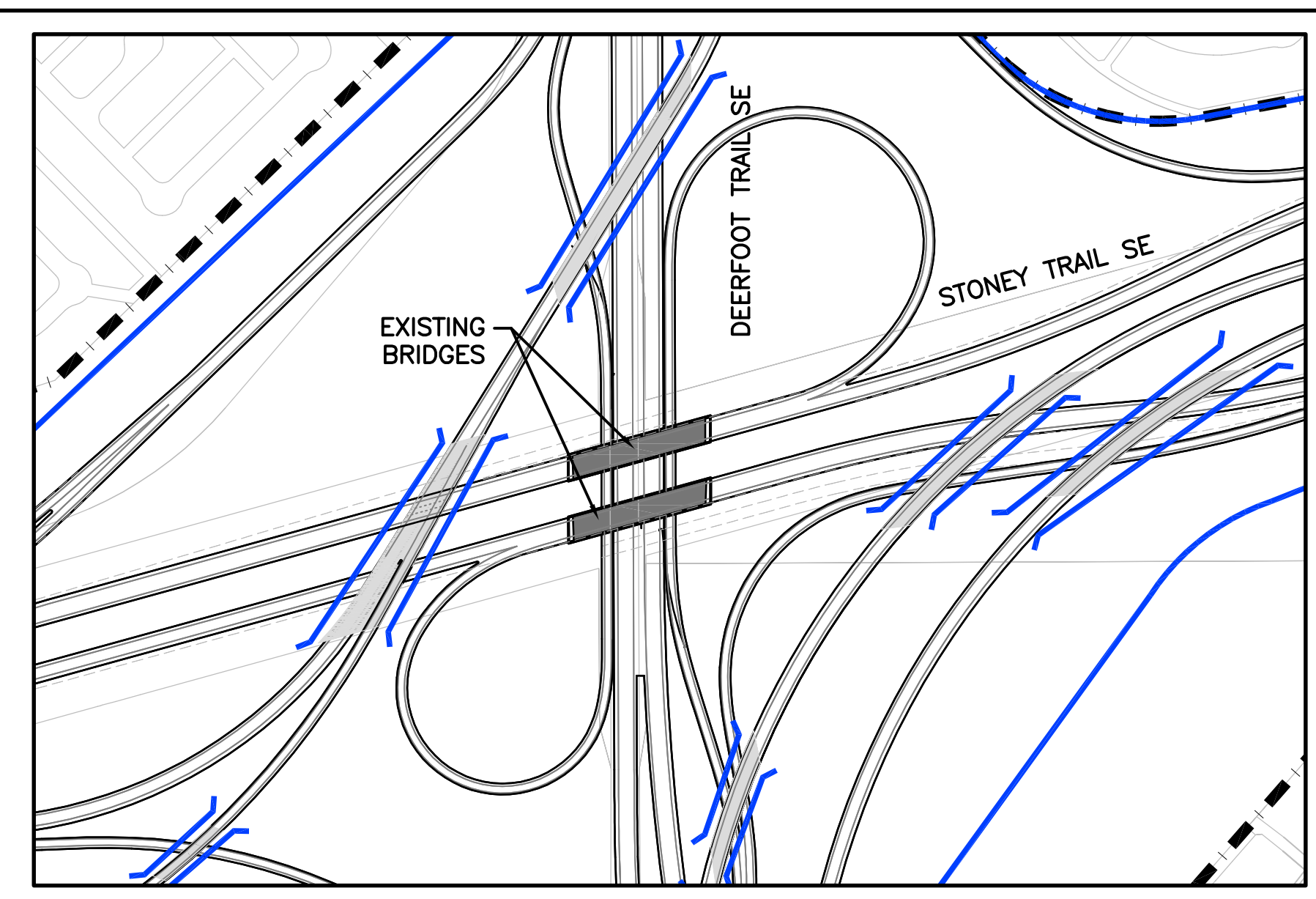
08-01 .....Cover Sheet  
08-02 .....East of Deerfoot Trail to West of Bow River Bridge  
08-03 .....Deerfoot Trail at Cranston Ave SE/Seton Blvd SE  
08-04 .....Deerfoot Trail at 242 Avenue SE/Dunbow Road SE  
08-05 .....Deerfoot Trail at Macleod Trail SE/Highway 2



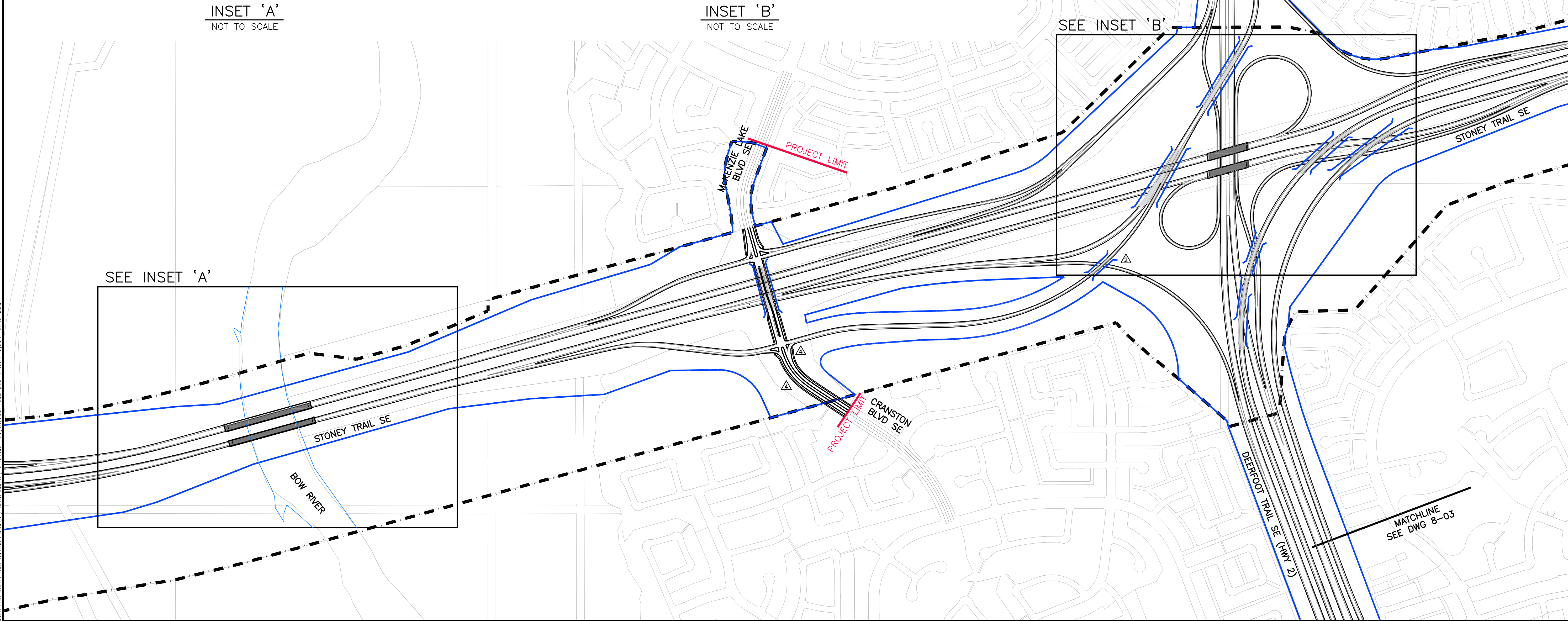
No.	1-2	REVISION	BY	DD.MM.YY	PHOTO No.	PLAN No.	8-02	PLAN DESCRIPTION
	3	ISSUED FOR ADDENDUM 1 & 4	—	—	TITLE SEARCH DATE	CONTRACT No.	7875/09	SOUTHEAST STONEY TRAIL DBFO
	4	ISSUED FOR ADDENDUM 7	—	—	—	PLAN LOCATION	—	SCHEDULE 8
	5	ISSUED FOR ADDENDUM 11	—	—	—	—	—	EAST OF DEERFOOT TRAIL TO WEST OF BOW RIVER BRIDGE
	5	ISSUED FOR NOVEMBER 6, 2009 DRAFT	—	—	—	—	—	Existing Infrastructure
NON PROJECT: COY / SESTOC-388694 / SOUTH EAST STONEY TRAIL OWNERS ENGINEER / DELIVERABLES / 8-02.DWG / SEP/04/2009 9:39 a.m. LAYOUT: Layout1 USER: hauch								



INSET 'A'  
NOT TO SCALE



INSET 'B'  
NOT TO SCALE



NOTES:

KEY PLAN

LEGEND

- T.U.C. BOUNDARY
- MUNICIPAL BOUNDARY
- ROAD RIGHT OF WAY
- PROJECT LIMITS
- PAVING
- STAGE 1 BRIDGES
- Existing Infrastructure

Consultant Job No. 388694

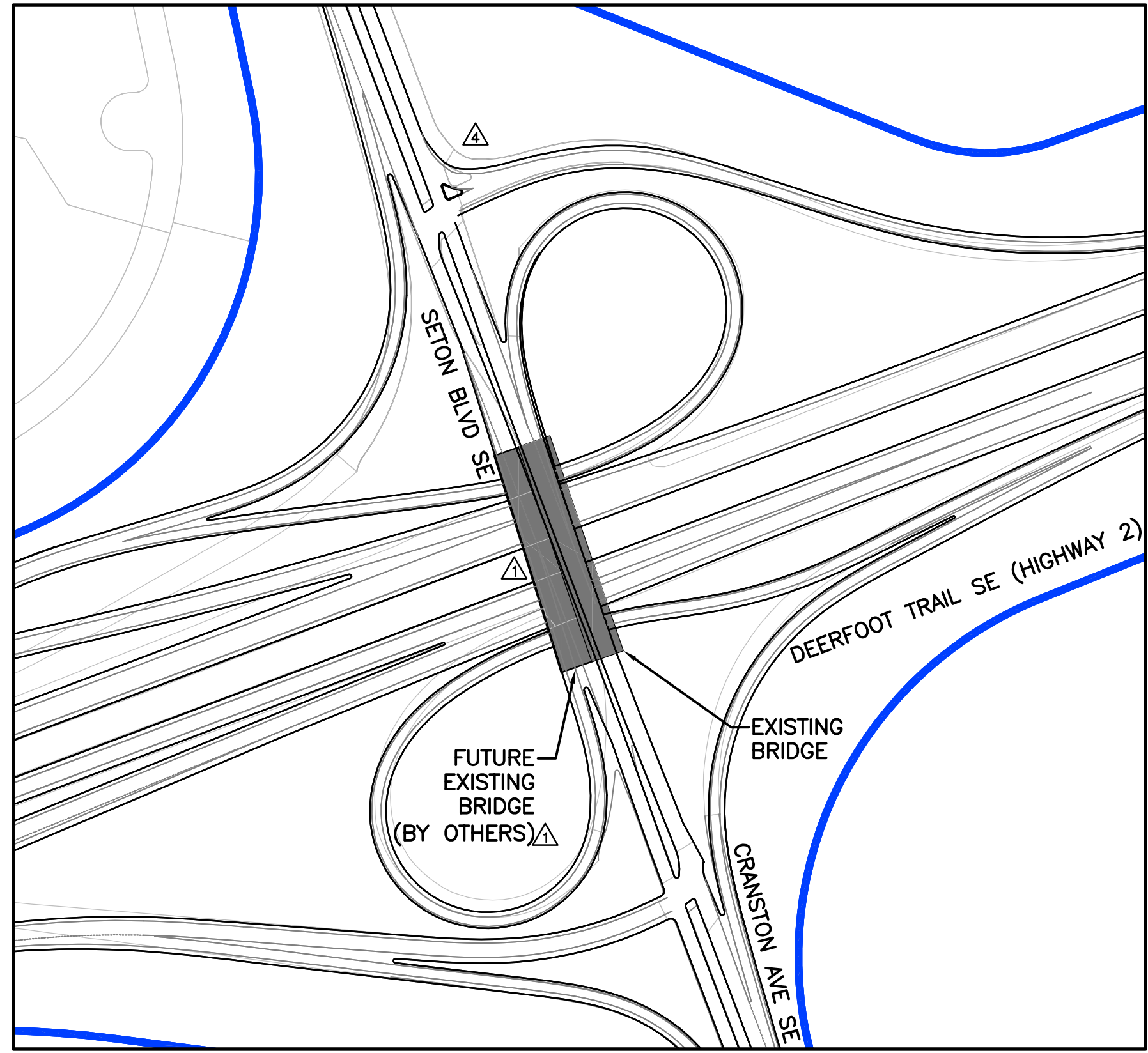
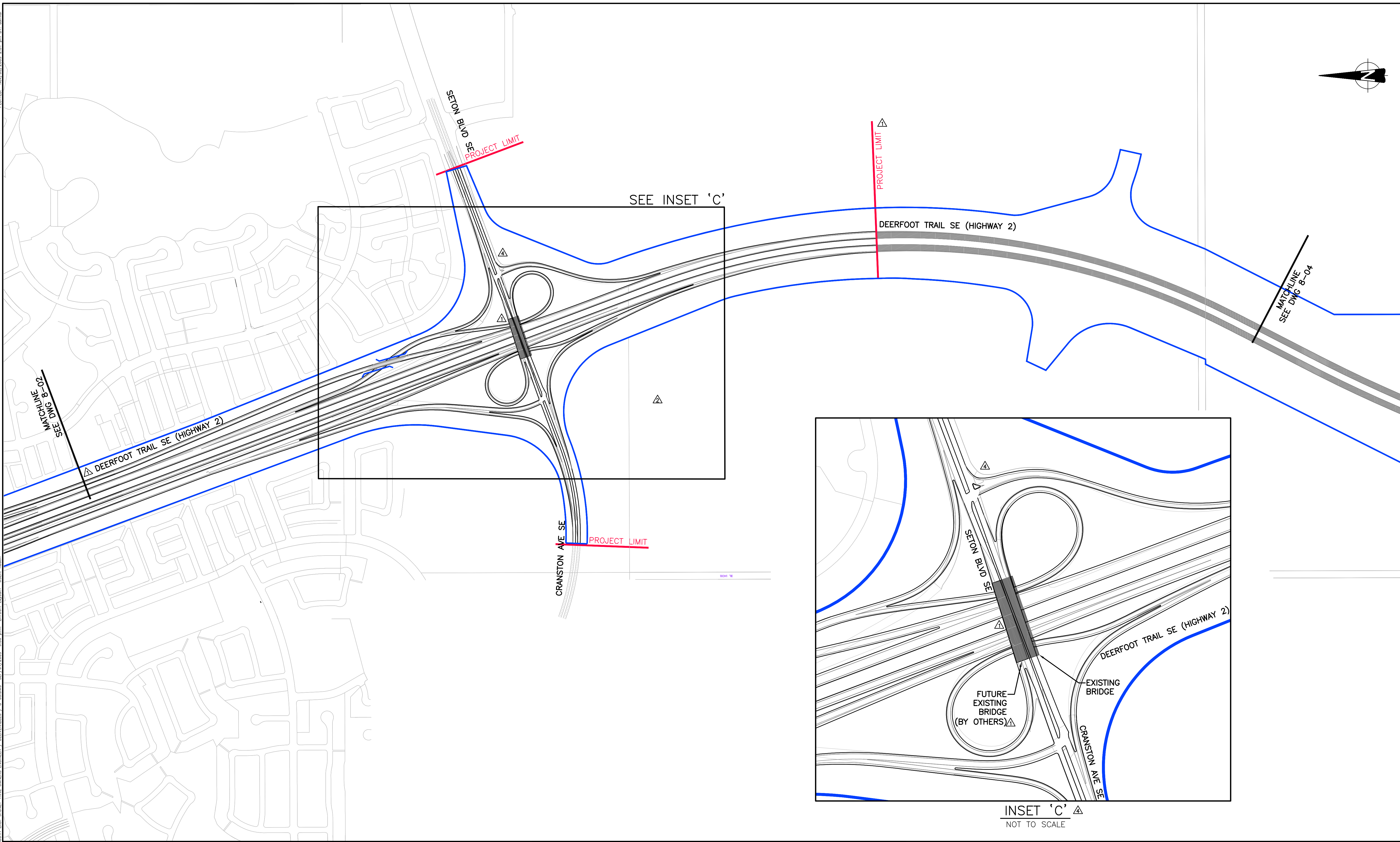
**CH2MHILL**

SOUTHEAST STONEY TRAIL DBFO  
SCHEDULE 8  
EAST OF DEERFOOT TRAIL TO  
WEST OF BOW RIVER BRIDGE  
Existing Infrastructure

REGION	SHEET	PROJECT	CONTRACT No.	PLAN No.
SOUTHERN	--	Hwy 201:XX	7875/09	8-02

0 100m  
SCALE 1:5000  
SCALES SHOWN ARE CORRECT FOR 22" BY 34" SHEET SIZE

No.	REVISION	BY	DD.MM.YY	PHOTO No.	PLAN No.	BAR CODE	PLAN DESCRIPTION
	1-2	ISSUED FOR ADDENDUM 1 & 4	UB	---	8-03		SOUTHEAST STONEY TRAIL DBFO
	3	ISSUED FOR ADDENDUM 7	UB	---	7875/09		SCHEDULE 8
	4	ISSUED FOR ADDENDUM 11	UB	---			DEERFOOT TRAIL AT
	5	ISSUED FOR NOVEMBER 6, 2009 DRAFT	UB	---			CRANSTON AVE SE / SETON BLVD SE
<small>NON PROJECT: COY / SESTON-388694 / SOUTH EAST STONEY TRAIL OWNERS ENGINEER / DELIVERABLES / 8-03.DWG SEP/04/2009 9:30 a.m. LAYOUT: Layout1 USER: houch</small>							
<small>PLOTTED: Nov/03/2009 2:31 pm BR: samid</small>							



INSET 'C' NOT TO SCALE

NOTES:



LEGEND

	T.U.C. BOUNDARY
	MUNICIPAL BOUNDARY
	ROAD RIGHT OF WAY
	PROJECT LIMITS
	PAVING
	STAGE 1 BRIDGES
	Existing Infrastructure

Consultant Job No. 388694

**CH2MHILL**

SOUTHEAST STONEY TRAIL DBFO  
SCHEDULE 8  
DEERFOOT TRAIL AT  
CRANSTON AVE SE/SETON BLVD SE  
Existing Infrastructure

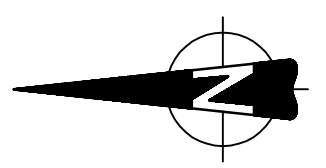
REGION	SHEET	PROJECT	CONTRACT No.	PLAN No.
SOUTHERN	--	Hwy 201:XX	7875/09	8-03

**Alberta**  
TRANSPORTATION

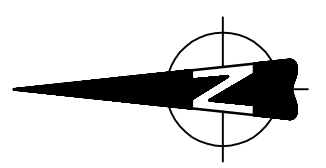
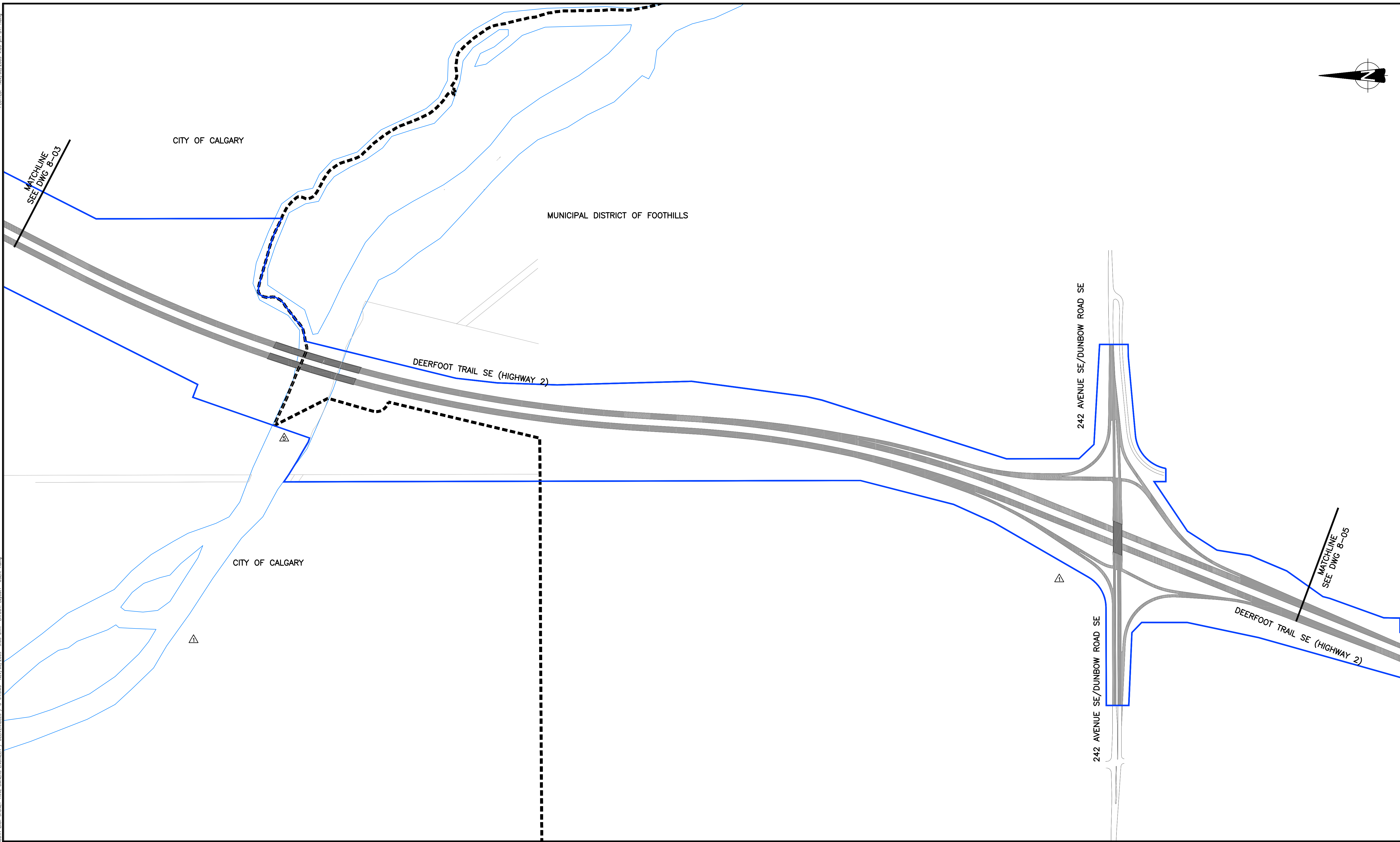
0 100m

SCALE 1:5000

SCALES SHOWN ARE CORRECT FOR 22" BY 34" SHEET SIZE



No.	REVISION	BY	DD.MM.YY	PHOTO No.	PLAN No.	BAR CODE	PLAN DESCRIPTION
1-2	ISSUED FOR ADDENDUM 1 & 4	JB			B-04		SOUTHEAST STONEY TRAIL DBFO
3	ISSUED FOR ADDENDUM 7	JB		TITLE SEARCH DATE	7875/09		SCHEDULE 8
4	ISSUED FOR ADDENDUM 11	JB		GRAPHICS FILE			DEERFOOT TRAIL AT
5	ISSUED FOR NOVEMBER 6, 2009 DRAFT	JB					242 AVE SE/DUNBOW ROAD SE
<small>NON PROJECT COS / SECTOP-388694 / SOUTH EAST STONEY TRAIL OWNERS ENGINEER / DELIVERABLES / B-04.DWG NOV/05/2009 9:03 a.m. LAYOUT, Layout1, USER: rdhnp</small>							



NOTES:

KEY PLAN

**LEGEND**

- T.U.C. BOUNDARY
- MUNICIPAL BOUNDARY
- ROAD RIGHT OF WAY
- PROJECT LIMITS
- PAVING
- STAGE 1 BRIDGES
- Existing Infrastructure

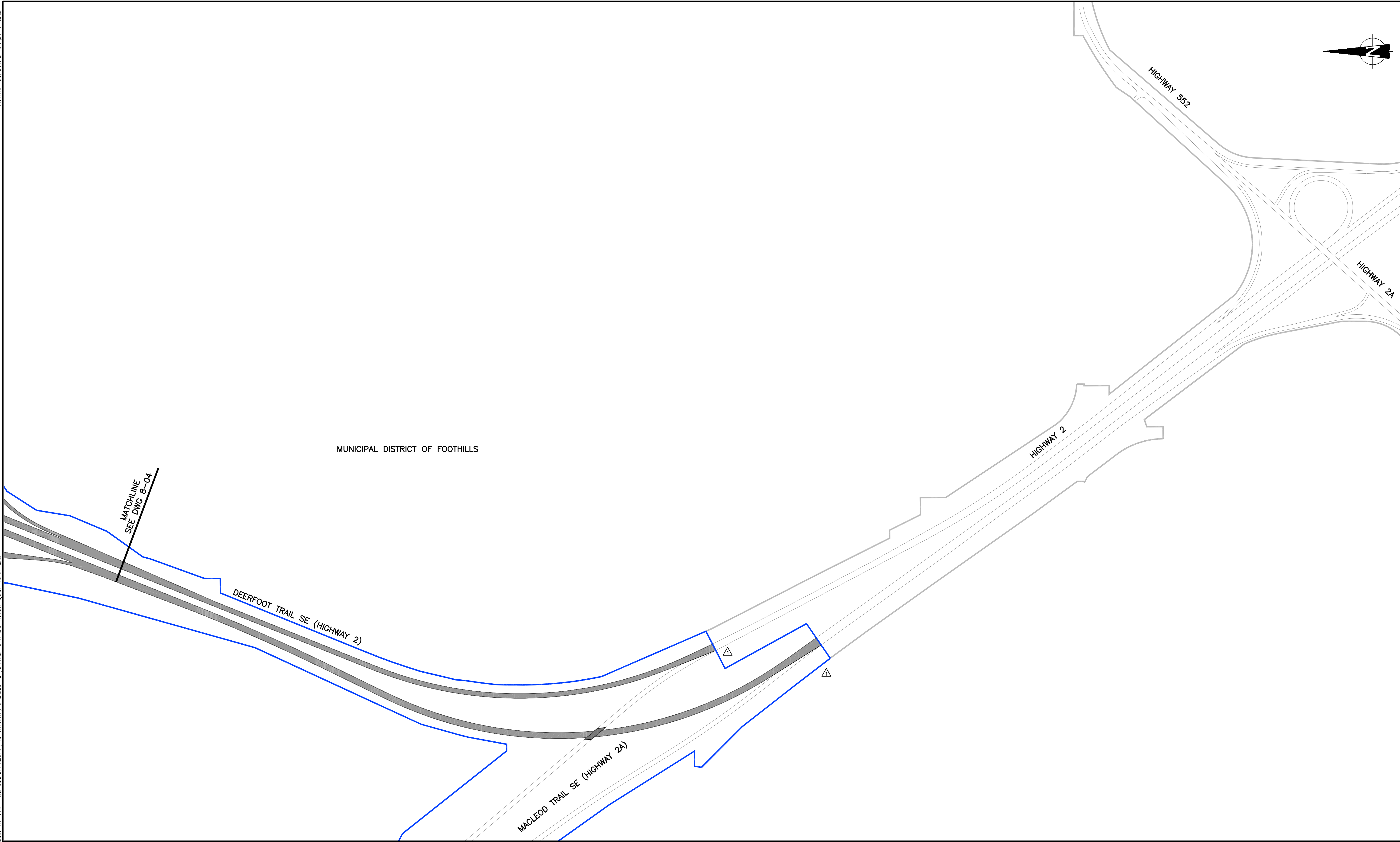
Consultant Job No. 388694

**CH2MHILL**

SOUTHEAST STONEY TRAIL DBFO SCHEDULE 8 DEERFOOT TRAIL AT 242 AVE SE/DUNBOW ROAD SE Existing Infrastructure					
REGION	SHEET	PROJECT	CONTRACT No.	PLAN No.	
SOUTHERN	--	Hwy 201:XX	7875/09	B-04	0 100m SCALE 1:5000 <small>SCALES SHOWN ARE CORRECT FOR 22" BY 34" SHEET SIZE</small>

No.	REVISION	BY	DD.MM.YY	BY	DD.MM.YY	SURVEYED	DESIGNED	CHECKED	DRAWN	PHOTO No.	TITLE SEARCH DATE	GRAPHICS FILE	PLAN No.	CONTRACT No.	PLAN LOCATION	BAR CODE	PLAN DESCRIPTION
1-2	ISSUED FOR ADDENDUM 1 & 4	UB											8-05	7875/09			SOUTHEAST STONEY TRAIL DBFO
3	ISSUED FOR ADDENDUM 7	UB															SCHEDULE 8
4	ISSUED FOR ADDENDUM 11	UB															DEERFOOT TRAIL AT
5	ISSUED FOR NOVEMBER 6, 2009 DRAFT	UB															MACLEOD TRAIL SE/HIGHWAY 2

NON PROJECT COPIES: SOUTH EAST STONEY TRAIL OWNERS ENGINEER / DELIVERABLES / 8-05.DWG SEP/04/2009 9:18 p.m. LAYOUT; USER: hauch  
 PLOTTED: Nov/03/2009 2:33 pm BR: samrid



NOTES:

KEY PLAN

LEGEND

- T.U.C. BOUNDARY
- MUNICIPAL BOUNDARY
- ROAD RIGHT OF WAY
- PROJECT LIMITS
- PAVING
- STAGE 1 BRIDGES
- Existing Infrastructure

Consultant Job No. 388694

**CH2MHILL**

SOUTHEAST STONEY TRAIL DBFO  
 SCHEDULE 8  
 DEERFOOT TRAIL AT  
 MACLEOD TRAIL SE/HIGHWAY 2  
 Existing Infrastructure

REGION	SHEET	PROJECT	CONTRACT No.	PLAN No.
SOUTHERN	--	Hwy 201:XX	7875/09	8-05

**Alberta**  
TRANSPORTATION

0 100m  
SCALE 1:5000  
SCALES SHOWN ARE CORRECT FOR 22" BY 34" SHEET SIZE