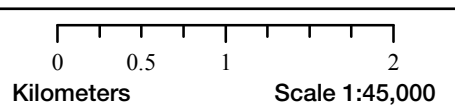








Alberta

Government

Brule Lake
Public Land Use Zone



-  Brule Lake PLUZ
-  Paved Road
-  Motorized Trails
-  Gravel Road

© 2014 Government of Alberta

Coordinate System: NAD83 10TM AEP Forest
Projection: Transverse Mercator
Datum: North American 1983

Prepared By: WebServices ESRD
Date of Completion: Dec 16th, 2014.

Brule Lake

Brule Lake
Public Land Use Zone

Rock Lake - Solomon Creek
Wildland Provincial Park

Athabasca River

Athabasca River

Jasper
National Park of Canada

Drystone Creek

Fiddle River

Peach Lake

Kinky Lake

Wildhorse Lake
Provincial
Recreation Area

Wildhorse Lake
Provincial
Recreation Area

Wildhorse Lakes

Kia Nea Lake

Grande Prairie

Map Extent

Edmonton

Red Deer

Calgary

Medicine Hat

Lethbridge

Upper Athabasca
Regional Plan

16

Coal Branch
Public Land Use Zone

Alberta Environment and Sustainable Resource Development

Where applicable:
Base data provided by the Spatial Data Warehouse Ltd.
and the Informatics Branch.

The Minister and the Crown provides this information without
warranty or representation as to any matter including but not limited
to whether the data/information is correct, accurate, or free from
error, defect, danger, or hazard and whether it is otherwise useful or
suitable for any use the user may make of it.