

Welcome to Ram Falls Provincial Park

The Ram River plunges 20 metres over a thin layer of hard sandstone just a short walk from the provincial park campground. A viewing platform for breathtaking views of the falls and the Ram River valley is on the north side of the river, downstream from the falls.

The canyon is a contrast of eroded shale and sandstone where golden eagles may be seen soaring on the air currents. In the fall, you may see other birds of prey like bald eagles, merlins and American kestrels. Watch for American dippers, small and dark birds that feed on insects in the rushing water. In the river, cutthroat trout rise to the surface to feed on mayflies and caddisflies.

Bighorn sheep can be seen on the slopes of the 2850-metre Ram Range throughout the year—often near the falls.



Bighorn Sheep

Contact

Information and Booking Group Site

Phone: (403) 845-9275

Rocky Mountain House District Office

Phone: (403) 845-8349

General Alberta Parks Information

Web: albertaparks.ca

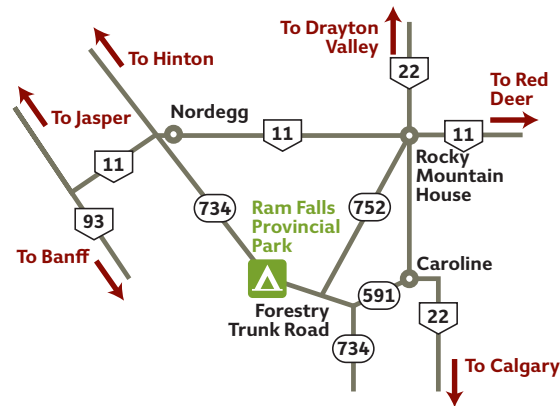
Toll Free: 1-866-427-3582

Fire Bans in Alberta

Web: albertafirebans.ca

Emergency (Police, Fire, Ambulance)

Phone: 911




ISBN: 978-0-7785-7881-9
Cover Photo by Archie Landals
Printed August 2010

Government of Alberta

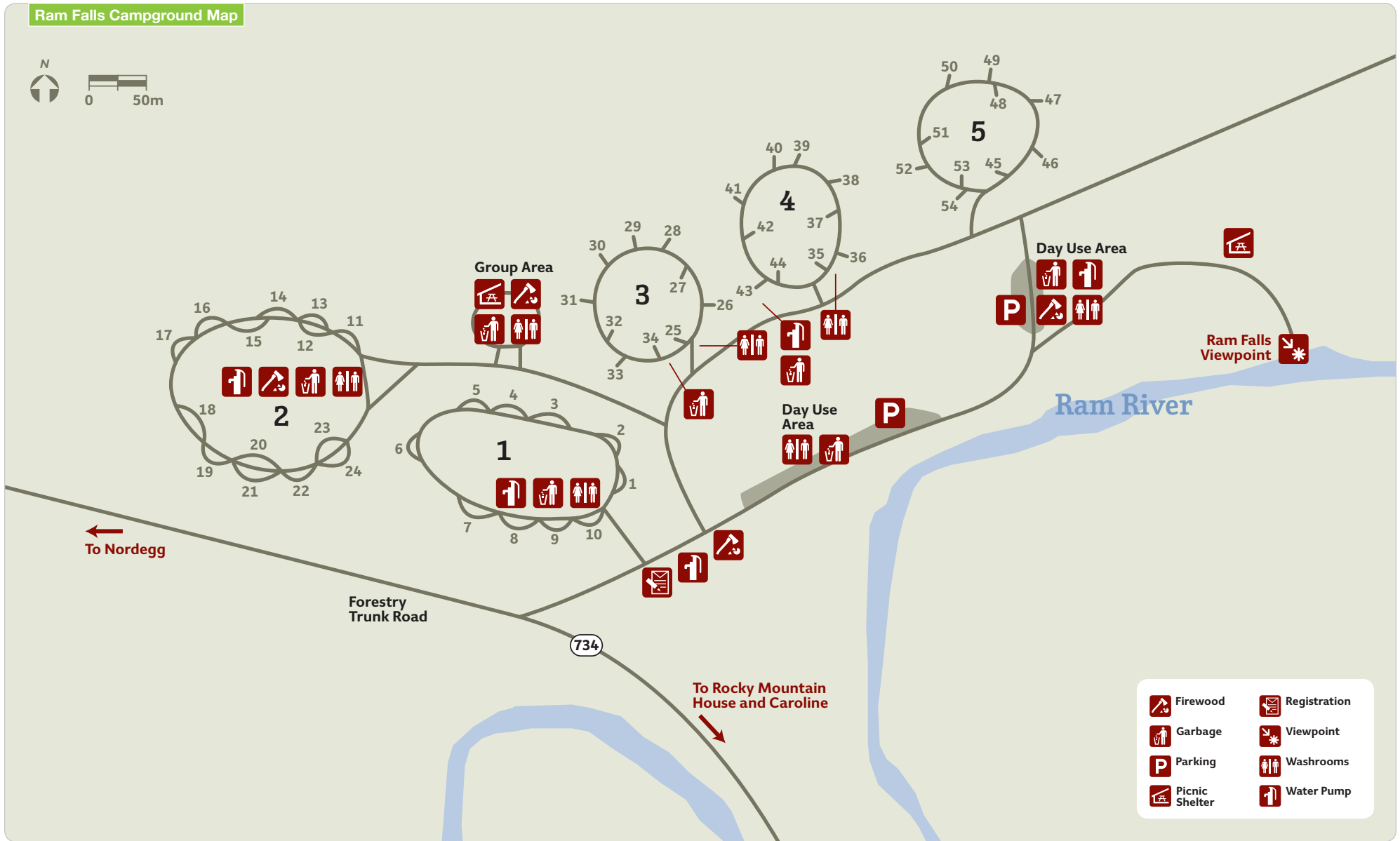
Ram Falls Provincial Park

CAMPGROUND GUIDE



Government of Alberta

Ram Falls Campground Map



A 54 unit campground and a group use area can accommodate visitors to this small, scenic provincial park. Campsites have basic facilities like firepits, picnic tables and access to firewood and pump water. The group camp site also includes a camp kitchen. Campsite

reservations are not accepted at this park; reservations accepted for group use only.

Off-loading and use of OHVs anywhere within the campground is prohibited. Please trailer your OHVs to the trails in the vicinity.

Photograph by Archie Landais

