





**IMPORTANT NOTE:** Geo-referenced maps are for navigational assistance only. You are required to know and follow all rules and regulations contained in the current Bighorn Backcountry Public Land Use Zone brochure.

-  **Bighorn Backcountry Public Land Use Zones Boundary**
-  Major trails (only non-motorized use is permitted, unless otherwise posted). (Major trails represented with white dotted line on map)
-  Open for equestrian users October 1 - May 31. All other non-motorized users permitted year-round, unless otherwise posted. Off-highway and snow vehicles not permitted on these trails.
-  Paved highway

-  Information Kiosk
-  Backcountry Toilets
-  Parking Areas
-  Backcountry Campsite - backcountry toilet and/or informal campsite



 Alberta Government

Alberta Forestry and Parks  
 Information as depicted is subject to change, therefore the Government of Alberta assumes no responsibility for discrepancies at time of use.  
 Base Map Data provided by the Government of Alberta under the Alberta Open Government Licence. November, 2014  
 Cadastral - Dispositions Data provided by Alberta Data Partnerships © 2024 Government of Alberta  
 © 2024 Airbus DS, Licensed by Planet Labs Geomatics Corp, www.geomatics.planet.com.  
 World Imagery Source: ESRI, Maxar, GeoEye, Earthstar Geographics, CNES/AirbusDS, USDA, USGS, AeroGRID, IGN, and the GIS user community.