













# WABASCA BISON PROTECTION AREA

-  Wabasca Bison Protection Area
-  First Nation Reserve
-  Wildlife Management Unit
-  National Park
-  Park or Protected Area
-  Hydro
-  Paved Road
-  Gravel Road
-  Unimproved Road
-  Truck Trail

0 5 10 20 KM 

© 2021 Government of Alberta  
 Coordinate System: NAD83 10TM AEP Forest  
 Prepared By: Policy and Climate Systems Branch  
 Prepared For: Fish and Wildlife Stewardship  
 Date of Completion: November 2021.

Alberta Environment and Parks 

Where applicable:  
 Base data provided by the Government of Alberta under the Alberta Open Data License (2021).

The Minister and the Crown provides this information without warranty or representation as to any matter including but not limited to whether the data/information is correct, accurate, or free from error, defect, danger, or hazard and whether it is otherwise useful or suitable for any use the user may make of it.