





























Livingstone Public Land Use Zone

Winter Motorized Effective:
December 1, 2023 - April 30, 2024

Map Legend

Vehicle Description	Trail Sign	Map Symbol	Explanation
Motorized Snow Vehicle (as defined under the public land administration regulation) Up to and including 1.8m (70")			Popular Snowmobile Routes
Snow Vehicles Only			Designated trails in effect go to Castle Park map for details
			Designated trails in effect go to Cataract PLUZ map for details
Non-Motorized			Crowsnest Nordic Club Non-Motorized Provincial Trails
Motorized Vehicle Insured and registered as on-highway vehicles only are permitted on these roads.	No Trail signage		Paved Roads
			Gravel Roads
			Roads Closures Dec 1 - Apr 30 - Highway 532 - Forestry Trunk Road / 940 Sections of Forestry Trunk Road closed for winter

-  Designated Non-motorized Area
-  Designated Snow Vehicle Riding Areas
-  Other Crown Land
-  Livingstone Public Land Use Zone Boundary
-  Kananaskis Country 1 km Buffer (No camping / No fires / No motorized)
-  Alberta / B.C. Border

-  Cross Country Ski Area (Non-Motorized)
-  Snowshoeing
-  Historic Site
-  Kiosk
-  No Public Access Beyond This Point
-  Safety Shelter
-  Staging Area
-  Trail Intersection Markers
-  Viewpoint
-  Wildfire Lookout
-  Willow Creek Camping Node
-  Creeks / Rivers
-  Lakes

"Snow Vehicle" means a motor vehicle designed and equipped to be driven exclusively or chiefly on snow or ice or both. (Public Land Administration Regulation 177.1(k))

Scale: 1:177,500
0 2.5 5 10 Kilometers

© 2023 Government of Alberta

Coordinate System: NAD83 10TM AEP Forest

Alberta Forestry and Parks
Where applicable:

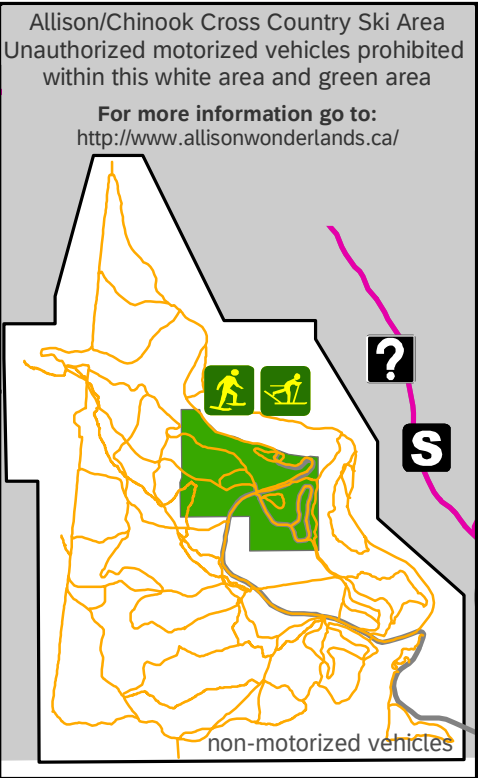
Base data provided by the Government of Alberta under the Alberta Open Data License (2023). The Minister and the Crown provides this information without warranty or representation as to any matter including but not limited to whether the data/information is correct, accurate, or free from error, defect, danger, or hazard and whether it is otherwise useful or suitable for any use the user may make of it.

Liability Disclaimer

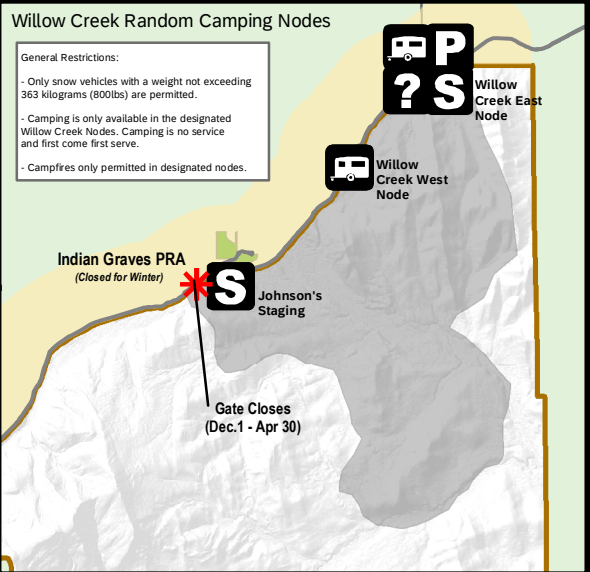
This brochure is provided for information purposes and to advise you of many of the rules to trail use and camping. Use of the trail system and camping are entirely at your own risk. The trails have not been classified by degree of difficulty and little or no maintenance is done on these trails; natural and man-made hazards may exist. The trail system can be difficult and physically challenging and conditions may change due to weather and other factors.

For example, trails that may be easy to traverse under dry or frozen conditions may be hazardous and/or impassable under spring thaw or wet conditions. It is up to users of the trail system to learn the necessary skills for their safe enjoyment and to exercise caution in potentially hazardous areas.

BC Trails "Know Before You Go"
Familiarize yourself with BC recreational rules and legislation. It's your responsibility to know the rules and restrictions of where you are riding. Alberta's trail network ends at the border so be prepared to turn around.
BC's Regional Access Management website:
<https://www2.gov.bc.ca/gov/content/sports-culture/recreation/motor-vehicle-prohibitions/region-4>
Snowmobiling in BC:
<https://www2.gov.bc.ca/gov/content/sports-culture/recreation/motor-vehicle-prohibitions/snowmobiling-in-bc>



Allison/Chinook Cross Country Ski Area
Unauthorized motorized vehicles prohibited within this white area and green area
For more information go to:
<http://www.allisonwonderlands.ca/>



Willow Creek Random Camping Nodes
General Restrictions:
- Only snow vehicles with a weight not exceeding 363 kilograms (800lbs) are permitted.
- Camping is only available in the designated Willow Creek Nodes. Camping is no service and first come first serve.
- Campfires only permitted in designated nodes.
Willow Creek East Node
Willow Creek West Node
Indian Graves PRA (Closed for Winter)
Johnson's Staging
Gate Closes (Dec.1 - Apr 30)

British Columbia

British Columbia

British Columbia

Castle Provincial Park
For accurate trail information visit Castle Parks Map website:
<https://albertaparks.ca/media/6494446/castle-winter-brochure.pdf>

Alberta