

2020 Livingstone Public Land Use Zone

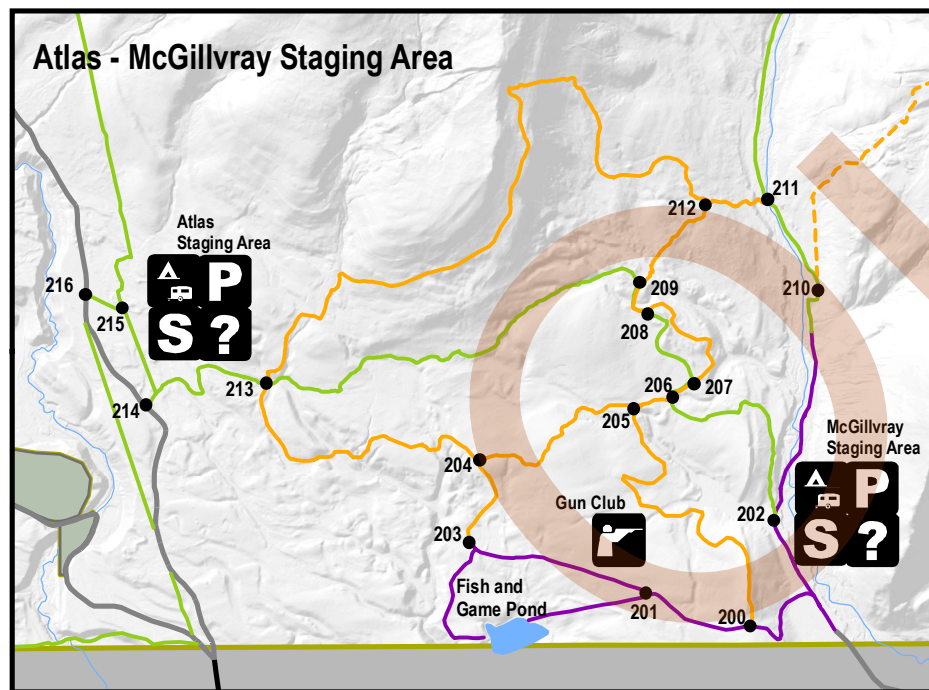
Summer Motorized
Effective May 1 - November 30, 2020
Map Legend

Designated Trails and Roads

Vehicle Description	Trail Sign	Map Symbol	Explanation	4 x 4	Side by Side	Quad	Motorcycle
MotORIZED vehicles with an overall width up to and including 2.4m (8'0") in width.			Open May 1 - Nov 30 Open July 1 - Sept 1	✓	✓	✓	✓
MotORIZED vehicles with an overall width up to and including 1.8m (7'0") in width.			Open May 1 - Nov 30	x	✓	✓	✓
MotORIZED vehicles with an overall width up to and including 0.9m (3'0") in width.			Open May 1 - Nov 30 Open July 15 - Aug 22	x	x	x	✓
MotORIZED vehicles insured and registered as on-highway vehicles only are permitted on these roads.	N/A		Public Highways, Departmental Licence of Occupation and Licence of Occupation Roads	Only on-highway registered vehicles permitted. Off-highway vehicles are not permitted on these roads			

Note: Trail access may be amended, modified or closed by an officer in response to fire, fire hazard, flooding, wildlife or other environmental and safety concerns. Please ensure you have the current information on the area to which you are travelling and obey all posted signs and notices.

- No Public Motorized Access Beyond This Point
- Gate closed Dec. 1 - Apr. 30
- Kiosk
- Staging Area
- Parking
- Popular Random Camping Areas
- Viewpoint
- Equestrian
- Historic Site
- Safety Shelter
- Trail Intersection Marker
- Livingstone Public Land Use Zone
- Alberta Parks & Protected Areas (Motorized use on designated trails only)
- Provincial Recreation Area
- Lakes
- Creeks / Rivers



Alberta

© 2020 Government of Alberta

Coordinate System: NAD83 10TM AEP Forest

Alberta Environment and Parks

Where applicable:
Base data provided by the Government of Alberta under the Alberta Open Data License (2020).

The Minister and the Crown provides this information without warranty or representation as to any matter including but not limited to whether the data/information is correct, accurate, or free from error, defect, danger, or hazard and whether it is otherwise useful or suitable for any use the user may make of it.

Liability Disclaimer

This brochure is provided for information purposes and to advise you of the many rules relating to trail use and camping. Use of the trail system and camping nodes are entirely at your own risk. The trails have not been classified by degree of difficulty and little or no maintenance is done on these trails; natural and man-made hazards may exist. The trail system can be difficult and physically challenging and conditions may change due to weather and other factors. For example, trails that may be easy to traverse under dry or frozen conditions may be hazardous and/or impassable under spring thaw or wet conditions. It is up to users of the trail system to learn the necessary skills for their safe enjoyment and to exercise caution in potentially hazardous areas.

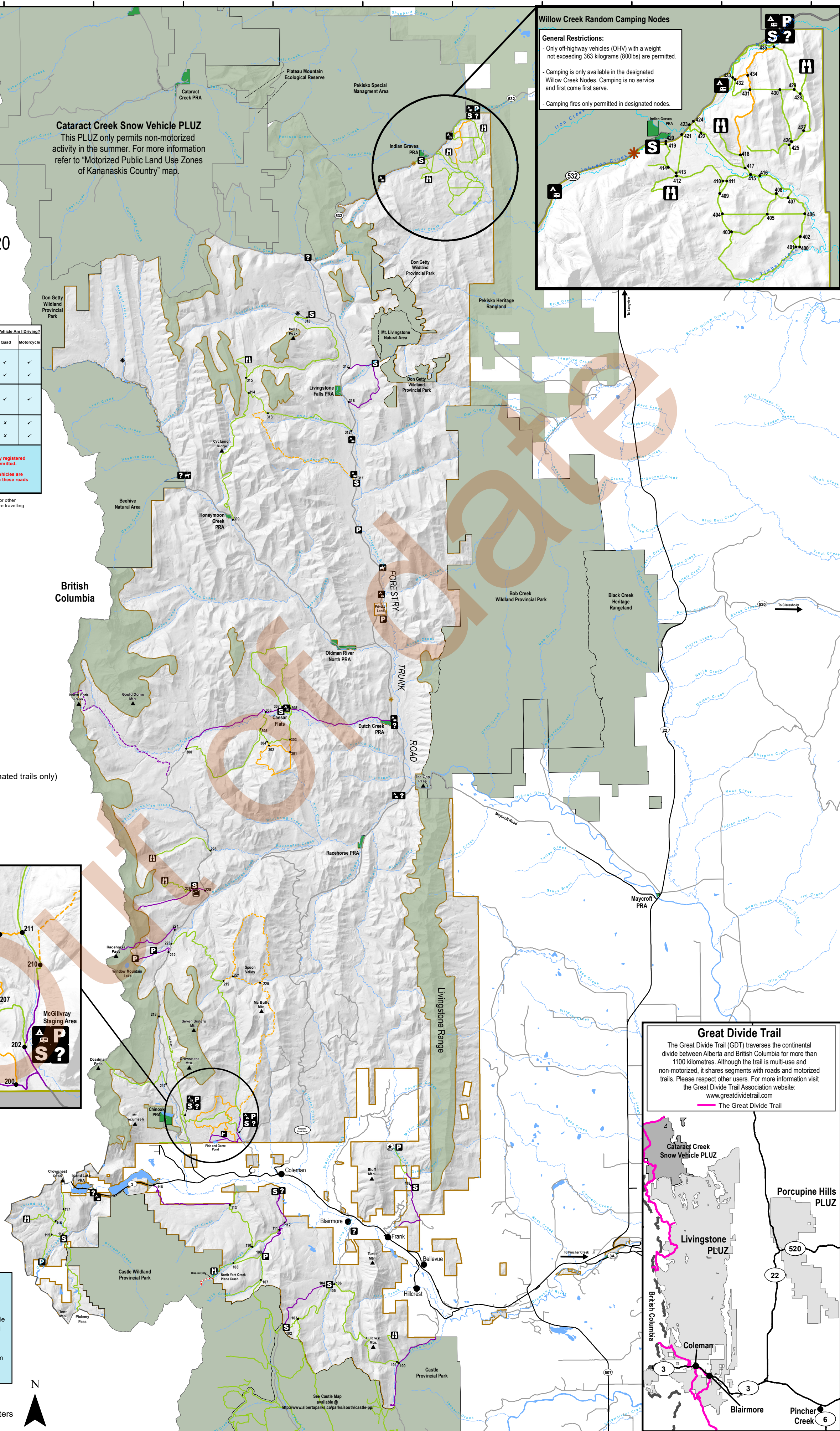
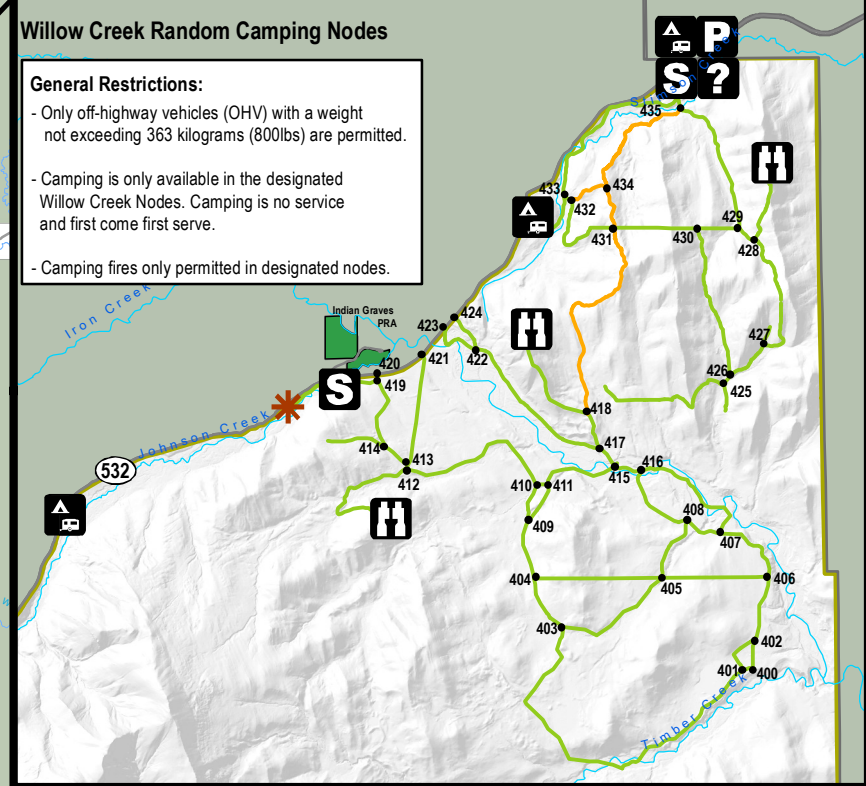
Scale: 1:178,000



Cataract Creek Snow Vehicle PLUZ
This PLUZ only permits non-motorized activity in the summer. For more information refer to "Motorized Public Land Use Zones of Kananaskis Country" map.

Willow Creek Random Camping Nodes

- General Restrictions:**
- Only off-highway vehicles (OHV) with a weight not exceeding 363 kilograms (800lbs) are permitted.
 - Camping is only available in the designated Willow Creek Nodes. Camping is no service and first come first serve.
 - Camping fires only permitted in designated nodes.



Great Divide Trail
The Great Divide Trail (GDT) traverses the continental divide between Alberta and British Columbia for more than 1100 kilometres. Although the trail is multi-use and non-motorized, it shares segments with roads and motorized trails. Please respect other users. For more information visit the Great Divide Trail Association website: www.greatdividetrail.com

The Great Divide Trail

