


Christina Lake Regional Project - Phase 3




- Overview
- Geology
- Project Facilities and Process Description
- Summary of the EIA
- Public Consultation



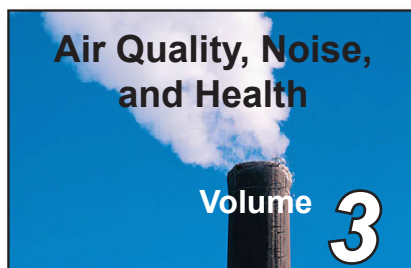
- Hydrogeology Assessment and Baseline
- Hydrology Assessment and Baseline
- Water Quality Assessment and Baseline
- Fish and Fish Habitat Assessment and Baseline



- Terms of Reference
- Assessment Approach
- EIA Methods
- Terms of Reference
- Quality Assurance and Quality Control
- Assessment Cases
- Climate Change Considerations
- Common and Scientific Names
- Monitoring Programs
- Regional Developments
- Concordance Tables
- Phase 2 Environmental Setting Reports



- Soil and Terrain Assessment and Baseline
- Terrestrial Vegetation, Wetlands and Forestry Assessment and Baseline
- Wildlife Assessment and Baseline
- Biodiversity Assessment and Baseline
- Wildlife Habitat Modelling



- Air Quality Assessment
- Noise Assessment
- Human Health Assessment
- Air Emissions Effects Assessment
- Wildlife Health



- Traditional Land Use Assessment and Baseline
- Resource Use Assessment and Baseline
- Visual Resources Assessment
- Historical Resources Assessment
- Socio-Economics Assessment