

# Dormer Sheep PLUZ

## Dormer/Sheep PLUZ

Provides year-round access for non-motorized and equestrian use.

Provides motorized off-highway vehicle use on designated trails.

### Type of Use

#### Boating (Motorized)

Not Permitted

#### Camping (Primitive)

Permitted

No cutting of live green trees; garbage must be removed; no permanent camp structures to remain without authorization; limit your stay to maximum 14 days.

#### Helicopter Access

Permitted

No landing on, or within 200 metres (656 feet) of any lake without authorization.

#### Motorized Recreation Off-Highway Vehicle (OHVs)

Permitted

All existing trails open year-round, unless otherwise posted.

#### Motorized Recreation (On-Highway Vehicles)

Permitted

Permitted on highways, secondary roads, industrial roads where public access is not restricted, or where posted.

#### Recreational Equestrian Use

Permitted

Equine tethered at least 100 metres (328 feet) away from lakeshores.

#### Wagon Use

Permitted

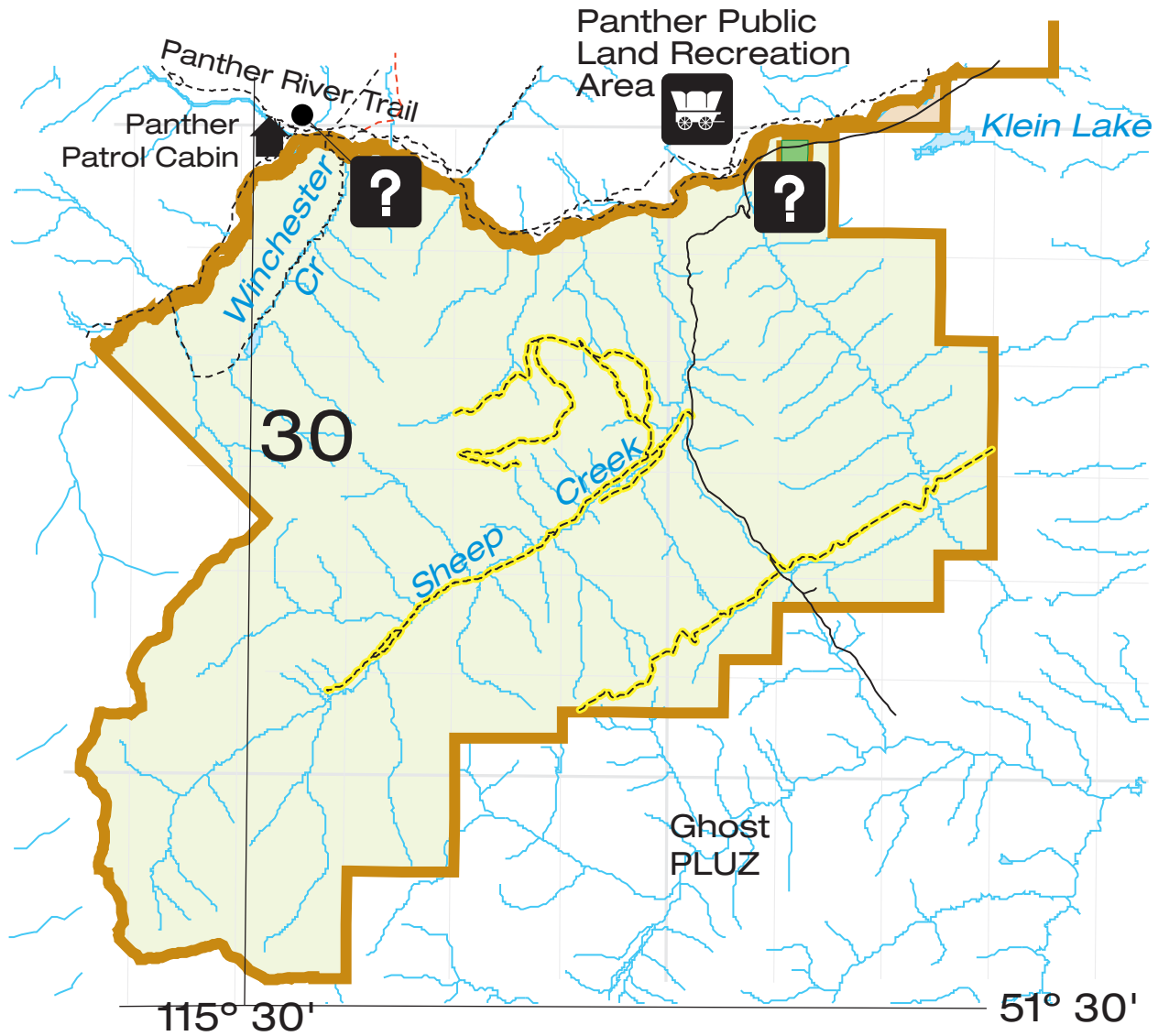
Wagon accessible trails.

#### Snow Vehicle Use

Permitted












All existing trails available for use, snow cover permitting and unless otherwise posted.

# Dormer/Sheep PLUZ



# Legend



-  Backcountry Toilets
-  Gasoline
-  Gate
-  Horse Drawn Wagon
-  Information Kiosk
-  Interpretive Trail Pedestrian
-  Lookout Tower
-  Patrol Cabin
-  Sanitary Landfill Site
-  **STARS** Medical Evacuation Site
-  Travel at Your Own Risk

-  Paved Highway
-  Gravel Road, 2 lane
-  Gravel Road, one lane
-  Ecological Reserves, Wilderness Areas, Natural Areas, Provincial Recreation Areas, Wildland Parks
-  Lakes and Rivers
-  Creeks
-  Glacier, Icefield
-  Gate
-  Wildlife Corridor

## Environment and Parks Sites

- Off-highway Vehicle, Snow Vehicle or Equestrian Access May Be Permitted.

-  Backcountry Campsite
  - backcountry toilet and/or
  - informal campsite
-  Parking/ Staging
-  Public Land Recreation Area
  - rustic facilities (vary between locations)

## Alberta Parks Sites












(Off-highway Vehicle, Snow Vehicle or Equestrian Access Not Permitted Unless Otherwise Posted)

-  Campground
-  Day Use Area

D1 to D17  
DA to DI  
H1 to H10  
CC1 to CC9  
T1 to T9

Points on the map blowouts that correspond to signs located at trail intersections.

## Trail Classification

-  Bighorn Backcountry Public Land Use Zones Boundary
-  Major trails (**only** non-motorized use is permitted, unless otherwise posted). (Major trails in the blowout maps are represented with a white dotted line.)
-  Minor trails and seismic lines (**only** non-motorized use permitted, unless otherwise posted).
-  Trails with timing restrictions for off-highway and snow vehicles. Year-round use for all non-motorized users is permitted, unless otherwise posted. **Open for off-highway vehicle use July 1 - February 1. Open for snow vehicle use July 1 - April 30.**
-  Trails with timing restrictions for off-highway and snow vehicles. Year-round use for all non-motorized users is permitted, unless otherwise posted. **Open for off-highway vehicle use December 1 - February 1. Open for snow vehicle use December 1 - April 30.**
-  Trails open year-round to non-motorized users unless otherwise posted. Trails closed year round to motorized users. Snowmobile users must obtain a permit for trail use between **January 1 - April 30 if adequate snow conditions allow travel.**
-  Trails with timing restrictions for equestrian users. All other non-motorized users permitted year-round, unless otherwise posted. Off-highway and snow vehicles not permitted on these trails.
-  Trails that are open year-round for motorized off-highway vehicles, snow vehicles and non-motorized users, unless otherwise posted.
-  Random sledding area. Areas allowing snow vehicle use anywhere within the designated area during specific time periods. Off-highway vehicles not permitted in these areas except on designated trails. Year-round use for non-motorized users permitted, unless otherwise posted.
-  Trails that have been temporarily closed to OHV usage due to severe erosion or washout. These will remain closed until maintenance can be performed or new routes approved/created.
-  Trails with timing restrictions for off-highway and snow vehicles. Year-round use for all non-motorized users is permitted, unless otherwise posted. **Open for off-highway vehicle and snow vehicle use July 1 - April 30.**

**On-highway vehicle access is permitted on existing clearings/trails up to 75 metres (246 feet) beyond Highway 11 and Highway 734 (Forestry Trunk Road) Right-of-Way unless otherwise posted.**