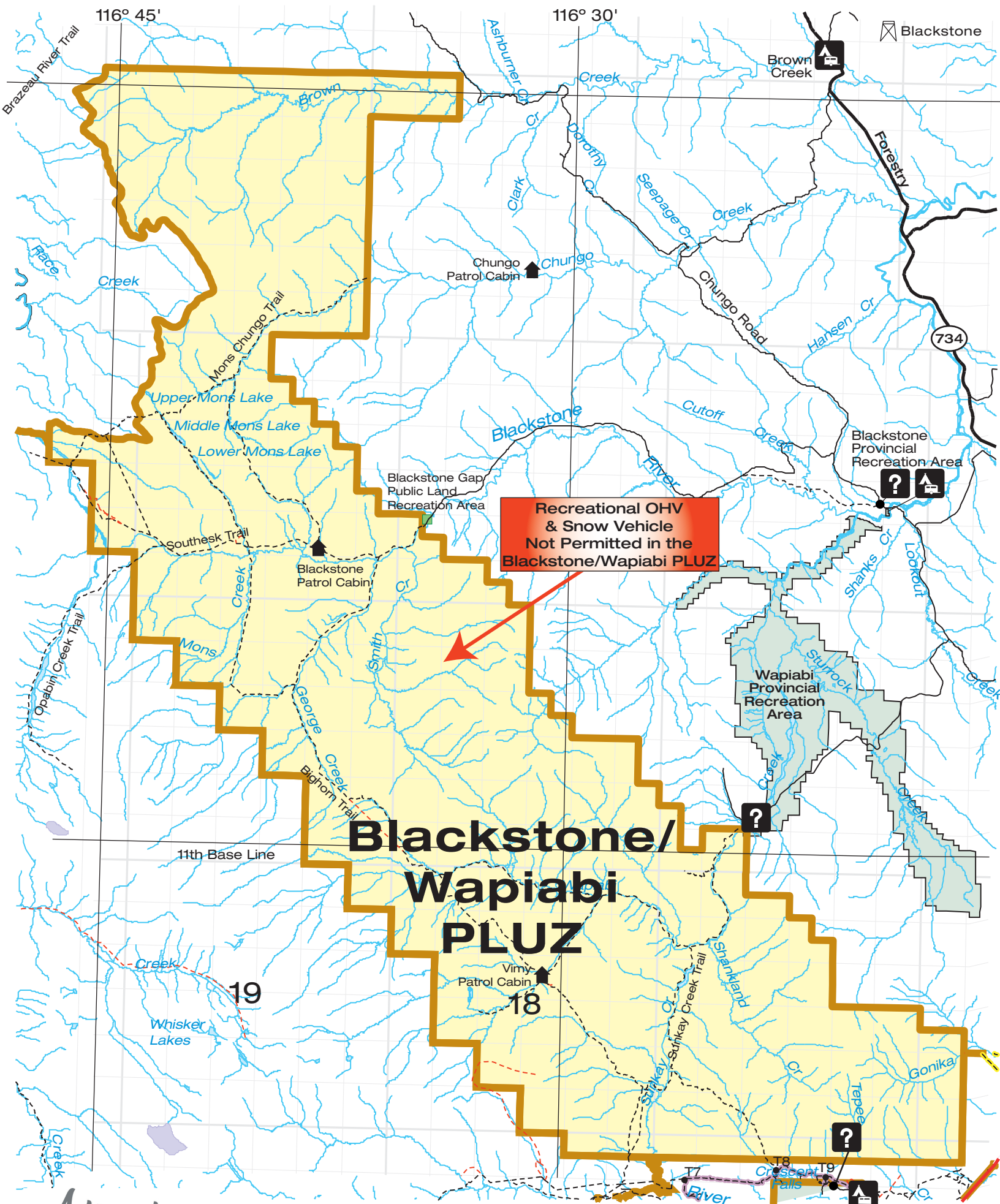


Blackstone/Wapiabi PLUZ

Type of Use	Blackstone/Wapiabi PLUZ Provides a year-round network of trails for non-motorized and equestrian use. No motorized recreation access permitted.	
Boating (Motorized)	Not Permitted	
Camping (Primitive)	Permitted	No cutting of live green trees; garbage must be removed; no permanent camp structures to remain without authorization; limit your stay to maximum 14 days.
Helicopter Access	Permitted	No landing on, or within 200 metres (656 feet) of any lake without authorization.
Motorized Recreation Off-Highway Vehicle (OHVs)	Not Permitted	
Motorized Recreation (On-Highway Vehicles)	Not Permitted	
Recreational Equestrian Use	Permitted	Equine tethered at least 100 metres (328 feet) away from lakeshores.
Wagon Use	Not Permitted	
Snow Vehicle Use	Not Permitted	














Blackstone/ Wapiabi PLUZ

Recreational OHV
& Snow Vehicle
Not Permitted in the
Blackstone/Wapiabi PLUZ

Legend



-  Backcountry Toilets
-  Gasoline
-  Gate
-  Horse Drawn Wagon
-  Information Kiosk
-  Interpretive Trail Pedestrian
-  Lookout Tower
-  Patrol Cabin
-  Sanitary Landfill Site
-  **STARS** Medical Evacuation Site
-  Travel at Your Own Risk

-  Paved Highway
-  Gravel Road, 2 lane
-  Gravel Road, one lane
-  Ecological Reserves, Wilderness Areas, Natural Areas, Provincial Recreation Areas, Wildland Parks
-  Lakes and Rivers
-  Creeks
-  Glacier, Icefield
-  Gate
-  Wildlife Corridor

Environment and Parks Sites

- Off-highway Vehicle, Snow Vehicle or Equestrian Access May Be Permitted.

-  Backcountry Campsite
 - backcountry toilet and/or
 - informal campsite
-  Parking/ Staging
-  Public Land Recreation Area
 - rustic facilities (vary between locations)

Alberta Parks Sites












(Off-highway Vehicle, Snow Vehicle or Equestrian Access Not Permitted Unless Otherwise Posted)

-  Campground
-  Day Use Area

D1 to D17
DA to DI
H1 to H10
CC1 to CC9
T1 to T9

Points on the map blowouts that correspond to signs located at trail intersections.

Trail Classification

-  Bighorn Backcountry Public Land Use Zones Boundary
-  Major trails (**only** non-motorized use is permitted, unless otherwise posted). (Major trails in the blowout maps are represented with a white dotted line.)
-  Minor trails and seismic lines (**only** non-motorized use permitted, unless otherwise posted).
-  Trails with timing restrictions for off-highway and snow vehicles. Year-round use for all non-motorized users is permitted, unless otherwise posted. **Open for off-highway vehicle use July 1 - February 1. Open for snow vehicle use July 1 - April 30.**
-  Trails with timing restrictions for off-highway and snow vehicles. Year-round use for all non-motorized users is permitted, unless otherwise posted. **Open for off-highway vehicle use December 1 - February 1. Open for snow vehicle use December 1 - April 30.**
-  Trails open year-round to non-motorized users unless otherwise posted. Trails closed year round to motorized users. Snowmobile users must obtain a permit for trail use between **January 1 - April 30 if adequate snow conditions allow travel.**
-  Trails with timing restrictions for equestrian users. All other non-motorized users permitted year-round, unless otherwise posted. Off-highway and snow vehicles not permitted on these trails.
-  Trails that are open year-round for motorized off-highway vehicles, snow vehicles and non-motorized users, unless otherwise posted.
-  Random sledding area. Areas allowing snow vehicle use anywhere within the designated area during specific time periods. Off-highway vehicles not permitted in these areas except on designated trails. Year-round use for non-motorized users permitted, unless otherwise posted.
-  Trails that have been temporarily closed to OHV usage due to severe erosion or washout. These will remain closed until maintenance can be performed or new routes approved/created.
-  Trails with timing restrictions for off-highway and snow vehicles. Year-round use for all non-motorized users is permitted, unless otherwise posted. **Open for off-highway vehicle and snow vehicle use July 1 - April 30.**

On-highway vehicle access is permitted on existing clearings/trails up to 75 metres (246 feet) beyond Highway 11 and Highway 734 (Forestry Trunk Road) Right-of-Way unless otherwise posted.