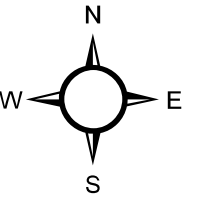
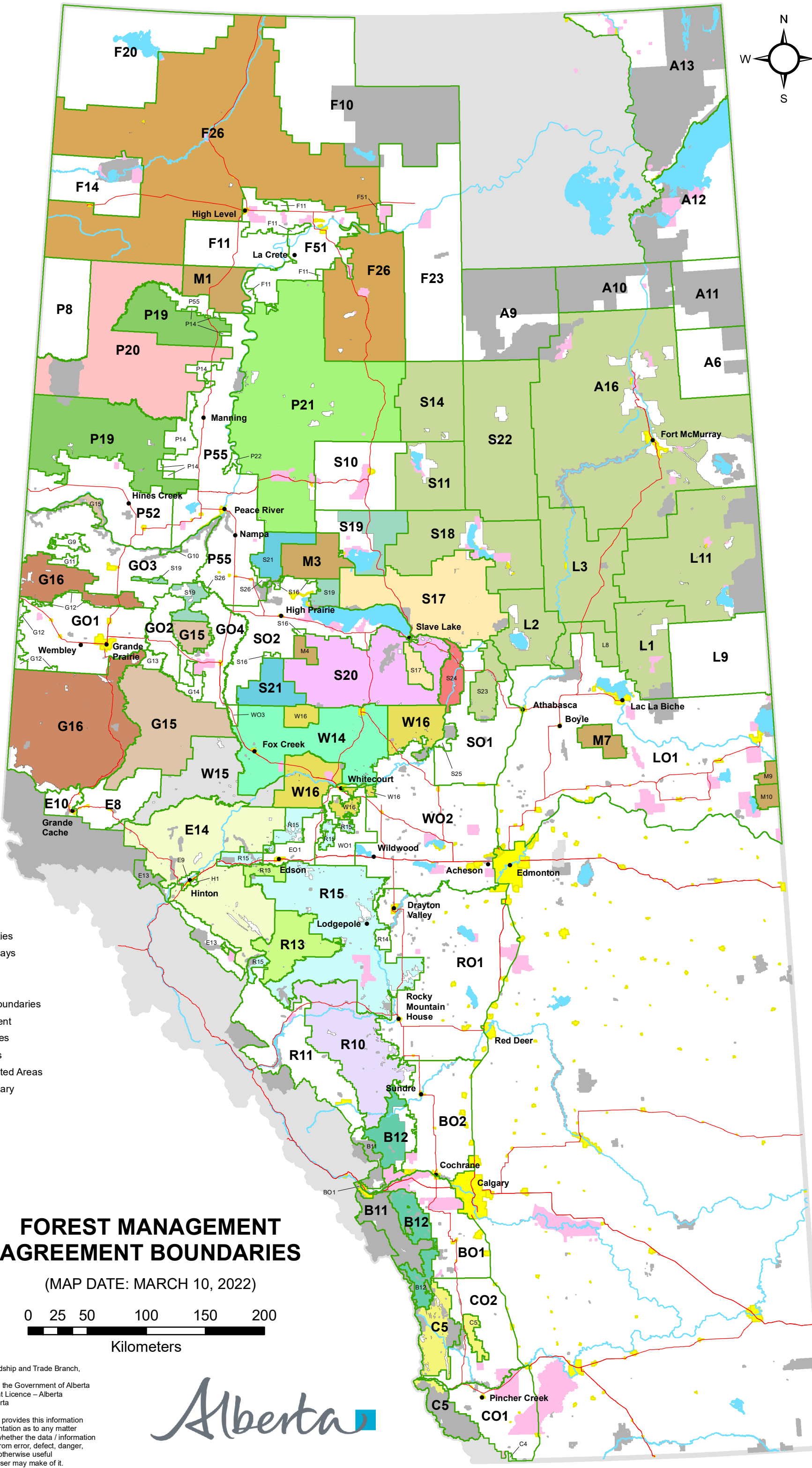
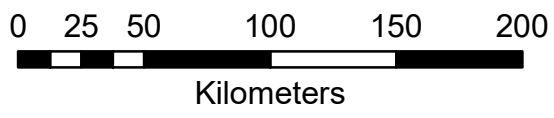


- Forest Management Units
- Alberta-Pacific Forest Industries Inc.
- ANC Timber Ltd.
- Blue Ridge Lumber Inc.
- Canadian Forest Products Ltd.
- Canfor (Whitecourt) Forest Products Ltd.
- Crowsnest Forest Products Ltd.
- Manning Forest Products Ltd.
- Mercer Peace River Pulp Ltd. (East)
- Mercer Peace River Pulp Ltd. (West)
- Spray Lake Sawmills (1980) Ltd.
- Sundre Forest Products Inc.
- Tolko Industries Ltd. (High Prairie)
- Tolko Industries Ltd., Norbord Inc. and La Crete Sawmills Ltd.
- Tolko Industries Ltd., Vanderwell Contractors (1971) Ltd. and West Fraser Mills Ltd. (Slave Lake)
- Vanderwell Contractors (1971) Ltd.
- West Fraser Mills Ltd. (Edson)
- West Fraser Mills Ltd. (Hinton)
- West Fraser Mills Ltd. (Slave Lake)
- West Fraser Mills Ltd. and Tolko Industries Ltd.
- Weyerhaeuser Company Limited (Grande Prairie)
- Weyerhaeuser Company Limited (Pembina Timberland)
- Mill Communities
- Primary highways
- Lakes
- Rivers
- Community Boundaries
- Metis Settlement
- Indian Reserves
- National Parks
- Alberta Protected Areas
- Alberta Boundary



FOREST MANAGEMENT AGREEMENT BOUNDARIES

(MAP DATE: MARCH 10, 2022)



Produced by Forest Stewardship and Trade Branch, Forestry Division.
 Base Map Data provided by the Government of Alberta under the Open Government Licence - Alberta
 © 2022 Government of Alberta

The Minister and the Crown provides this information without warranty or representation as to any matter including but not limited to whether the data / information is correct, accurate or free from error, defect, danger, or hazard and whether it is otherwise useful or suitable for any use the user may make of it.

