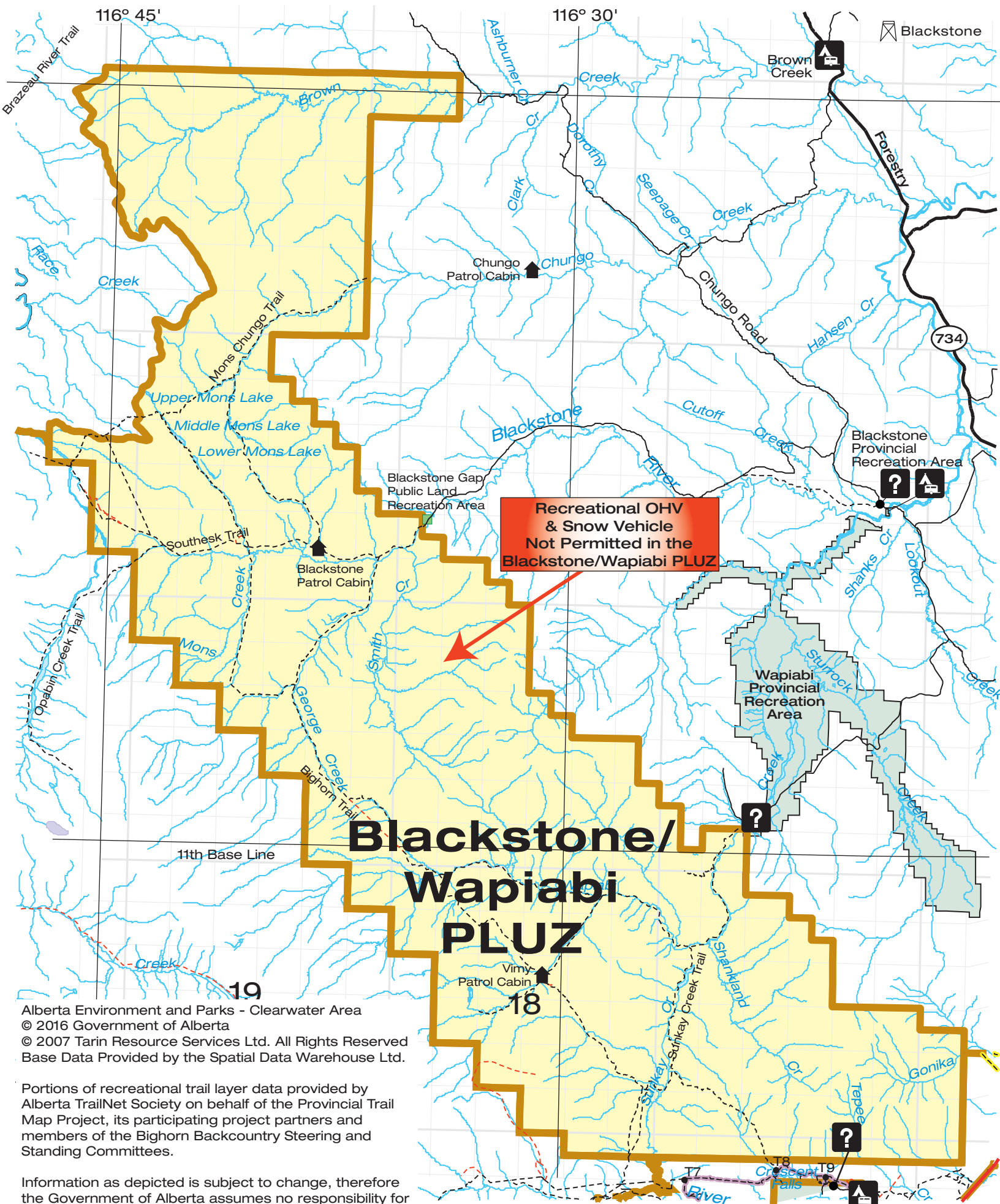





















Blackstone/Wapiabi PLUZ

Type of Use	<h2 style="text-align: center;">Blackstone/Wapiabi PLUZ</h2> <p style="text-align: center;">Provides a year-round network of trails for non-motorized and equestrian use. No motorized recreation access permitted.</p>	
Boating (Motorized)	Not Permitted	
Camping (Primitive)	Permitted	No cutting of live green trees; garbage must be removed; no permanent camp structures to remain without authorization; limit your stay to maximum 14 days.
Helicopter Access	Permitted	No landing on, or within 200 metres (656 feet) of any lake without authorization.
Motorized Recreation Off-Highway Vehicle (OHVs)	Not Permitted	
Motorized Recreation (On-Highway Vehicles)	Not Permitted	
Recreational Equestrian Use	Permitted	Equine tethered at least 100 metres (328 feet) away from lakeshores.
Wagon Use	Not Permitted	
Snow Vehicle Use	Not Permitted	



Legend

-  Backcountry Toilets
-  Gasoline
-  Gate
-  Horse Drawn Wagon
-  Information Kiosk
-  Interpretive Trail Pedestrian
-  Lookout Tower
-  Patrol Cabin
-  Sanitary Landfill Site
-  **STARS** Medical Evacuation Site
-  Travel at Your Own Risk
-  Paved Highway
-  Gravel Road, 2 lane
-  Gravel Road, one lane
-  Ecological Reserves, Wilderness Areas, Natural Areas, Provincial Recreation Areas, Wildland Parks
-  Lakes and Rivers
-  Creeks
-  Glacier, Icefield
-  Wildlife Corridor



Environment and Parks Sites

- Off-highway Vehicle, Snow Vehicle or Equestrian Access May Be Permitted.












-  Backcountry Campsite
 - backcountry toilet and/or
 - informal campsite
-  Parking/ Staging
-  Public Land Recreation Area
 - rustic facilities (vary between locations)

Alberta Parks Sites

(Off-highway Vehicle, Snow Vehicle or Equestrian Access Not Permitted Unless Otherwise Posted)

-  Campground
-  Day Use Area
- D1 to D17 Points on the map blowouts that correspond to signs located at trail intersections.
- DA to DI
- H1 to H10
- CC1 to CC9
- T1 to T9

Trail Classification

-  Bighorn Backcountry Public Land Use Zones Boundary
-  Major trails (**only** non-motorized use is permitted, unless otherwise posted). (Major trails in the blowout maps are represented with a white dotted line.)
-  Minor trails and seismic lines (**only** non-motorized use permitted, unless otherwise posted).
-  Trails with timing restrictions for off-highway and snow vehicles. Year-round use for all non-motorized users is permitted, unless otherwise posted. **Open for off-highway vehicle use July 1 - February 1. Open for snow vehicle use July 1 - April 30.**
-  Trails with timing restrictions for off-highway and snow vehicles. Year-round use for all non-motorized users is permitted, unless otherwise posted. **Open for off-highway vehicle use December 1 - February 1. Open for snow vehicle use December 1 - April 30.**
-  Trails open year-round to non-motorized users unless otherwise posted. Trails closed year round to motorized users. Snowmobile users must obtain a permit for trail use between **January 1 - April 30 if adequate snow conditions allow travel.**
-  Trails with timing restrictions for equestrian users. All other non-motorized users permitted year-round, unless otherwise posted. Off-highway and snow vehicles not permitted on these trails.
-  Trails that are open year-round for motorized off-highway vehicles, snow vehicles and non-motorized users, unless otherwise posted.
-  Random sledding area. Areas allowing snow vehicle use anywhere within the designated area during specific time periods. Off-highway vehicles not permitted in these areas except on designated trails. Year-round use for non-motorized users permitted, unless otherwise posted.
-  Trails that have been temporarily closed to OHV usage due to severe erosion or washout. These will remain closed until maintenance can be performed or new routes approved/created.
-  Trails with timing restrictions for off-highway and snow vehicles. Year-round use for all non-motorized users is permitted, unless otherwise posted. **Open for off-highway vehicle and snow vehicle use July 1 - April 30.**

On-highway vehicle access is permitted on existing clearings/trails up to 75 metres (246 feet) beyond Highway 11 and Highway 734 (Forestry Trunk Road) Right-of-Way unless otherwise posted.