

# Kiska/Willson PLUZ

Type of Use	Kiska/Willson PLUZ	
<b>Boating (Motorized)</b>	Permitted	Only permitted on the North Saskatchewan River and Abraham Lake.
<b>Camping (Primitive)</b>	Permitted	No cutting of live green trees; garbage must be removed; no permanent camp structures to remain without authorization; limit your stay to maximum 14 days.
<b>Helicopter Access</b>	Permitted	No landing on, or within 200 metres (656 feet) of any lake without authorization.
<b>Motorized Recreation Off-Highway Vehicle (OHVs)</b>	Permitted	No OHVs allowed on Pinto Lake and Aylmer trails. Many trails have timing restrictions (see map). Remaining existing trails available year-round, unless otherwise posted.
<b>Motorized Recreation (On-Highway Vehicles)</b>	Permitted	Permitted on highways and secondary roads, or where posted.
<b>Recreational Equestrian Use</b>	Permitted	Equine tethered at least 100 metres (328 feet) away from lakeshores. Timing restrictions on Allstones Creek trail (see map). Remaining existing trails available year-round, unless otherwise posted.
<b>Wagon Use</b>	Permitted	Wagon accessible trails
<b>Snow Vehicle Use</b>	Permitted	No snow vehicles allowed on Pinto Lake and Aylmer trails. A few trails are closed to snow vehicles due to timing restrictions. Remaining existing trails available for use, snow cover permitting, unless otherwise posted.

# Blackstone/ Wapiabi PLUZ

# Job/Cline PLUZ

# Kiska/Wilson PLUZ

Open for Use  
Oct. 1 - May 31

Open for Use  
Oct. 1 - May 31

Open For Use  
Dec. 1 - April 30

see legend for  
access details

see legend for  
access details

Temporary  
closure to  
motorized

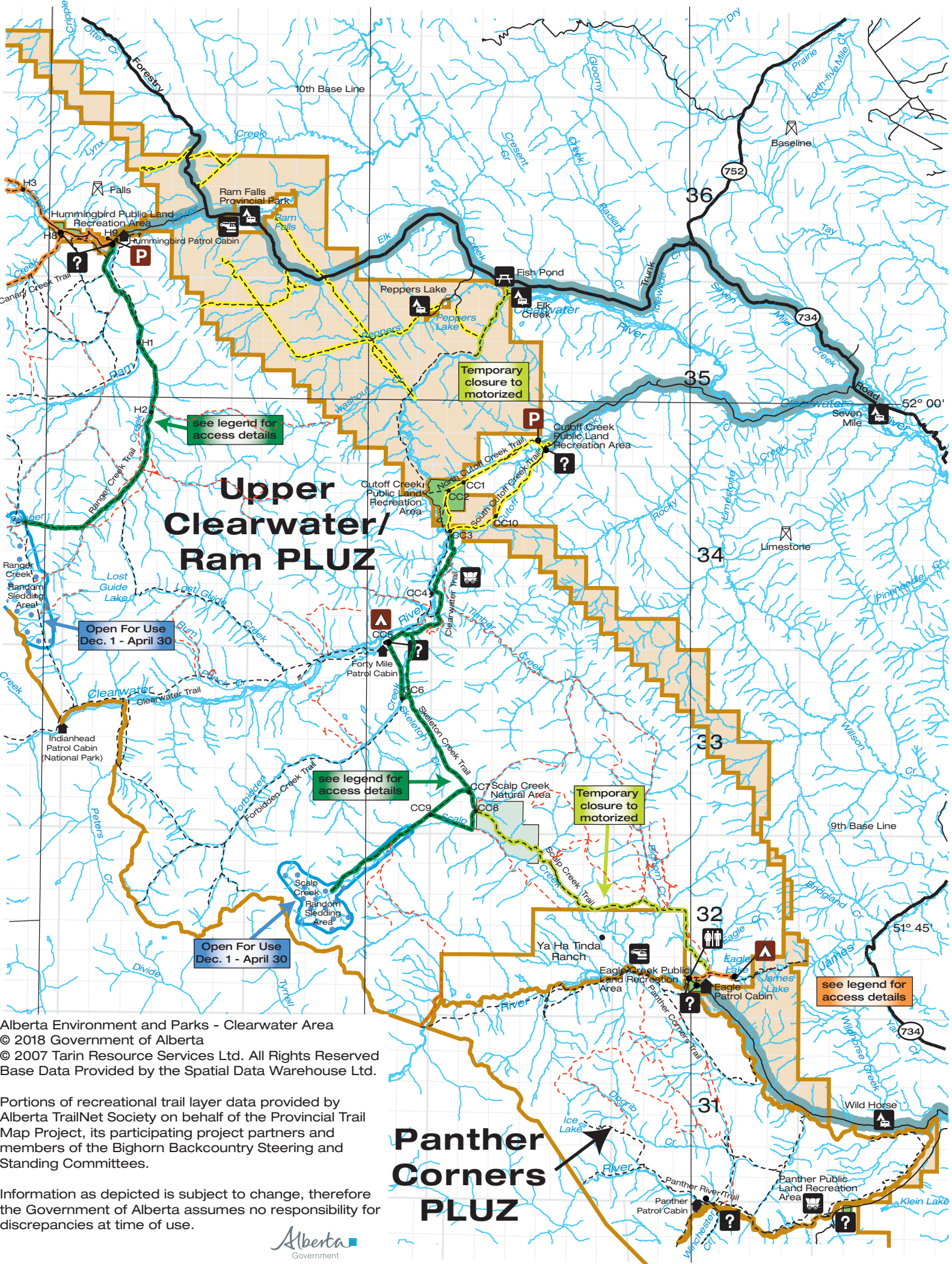
Alberta Environment and Parks - Clearwater Area  
© 2018 Government of Alberta  
© 2007 Tarin Resource Services Ltd. All Rights Reserved  
Base Data Provided by the Spatial Data Warehouse Ltd.

Portions of recreational trail layer data provided by  
Alberta TrailNet Society on behalf of the Provincial Trail  
Map Project, its participating project partners and  
members of the Bighorn Backcountry Steering and  
Standing Committees.

Information as depicted is subject to change, therefore  
the Government of Alberta assumes no responsibility for  
discrepancies at time of use.

# Upper Clearwater/ Ram PLUZ

# Panther Corners PLUZ













Alberta Environment and Parks - Clearwater Area  
 © 2018 Government of Alberta  
 © 2007 Tarin Resource Services Ltd. All Rights Reserved  
 Base Data Provided by the Spatial Data Warehouse Ltd.


Portions of recreational trail layer data provided by Alberta TrailNet Society on behalf of the Provincial Trail Map Project, its participating project partners and members of the Bighorn Backcountry Steering and Standing Committees.




Information as depicted is subject to change, therefore the Government of Alberta assumes no responsibility for discrepancies at time of use.



# Legend

-  Backcountry Toilets
-  Gasoline
-  Gate
-  Horse Drawn Wagon
-  Information Kiosk
-  Interpretive Trail Pedestrian
-  Lookout Tower
-  Patrol Cabin
-  Sanitary Landfill Site
-  **STARS** Medical Evacuation Site

 Travel at Your Own Risk


-  Paved Highway
-  Gravel Road, 2 lane
-  Gravel Road, one lane

 Ecological Reserves, Wilderness Areas, Natural Areas, Provincial Recreation Areas, Wildland Parks

 Lakes and Rivers


 Creeks

 Glacier, Icefield

 Wildlife Corridor - See current hunting regulations for details. PLUZ access regulations apply.

## Environment and Parks Sites

- Off-highway Vehicle, Snow Vehicle or Equestrian Access May Be Permitted.

 Backcountry Campsite  
 • backcountry toilet and/or  
 • informal campsite

 Parking/  
 Staging

 Public Land Recreation Area  
 • rustic facilities (vary between locations)











## Alberta Parks Sites

(Off-highway Vehicle, Snow Vehicle or Equestrian Access Not Permitted Unless Otherwise Posted)

 Campground  Day Use Area

D1 to D17      Points on the map blowouts  
 DA to DI      that correspond to signs  
 H1 to H10      located at trail intersections.  
 CC1 to CC9  
 T1 to T9

# Trail Classification

-  Bighorn Backcountry Public Land Use Zones Boundary
-  Major trails (**only** non-motorized use is permitted, unless otherwise posted). (Major trails in the blowout maps are represented with a white dotted line.)
-  Minor trails and seismic lines (**only** non-motorized use permitted, unless otherwise posted).
-  Trails with timing restrictions for off-highway and snow vehicles. Year-round use for all non-motorized users is permitted, unless otherwise posted. **Open for off-highway vehicle use July 1 - February 1. Open for snow vehicle use July 1 - April 30.**
-  Trails with timing restrictions for off-highway and snow vehicles. Year-round use for all non-motorized users is permitted, unless otherwise posted. **Open for off-highway vehicle use December 1 - February 1. Open for snow vehicle use December 1 - April 30.**
-  Trails with timing restrictions for equestrian users. All other non-motorized users permitted year-round, unless otherwise posted. Off-highway and snow vehicles not permitted on these trails.
-  Trails that are open year-round for motorized off-highway vehicles, snow vehicles and non-motorized users, unless otherwise posted.
-  Random sledding area. Areas allowing snow vehicle use anywhere within the designated area during specific time periods. Off-highway vehicles not permitted in these areas except on designated trails. Year-round use for non-motorized users permitted, unless otherwise posted.
-  Trails that have been temporarily closed to motorized usage due to severe erosion or washout. These will remain closed until maintenance can be performed or new routes approved/created.
-  Trails with timing restrictions for off-highway and snow vehicles. Year-round use for all non-motorized users is permitted, unless otherwise posted. **Open for off-highway vehicle and snow vehicle use July 1 - April 30.**

**On-highway vehicle access is permitted on existing clearings/trails up to 75 metres (246 feet) beyond Highway 11 and Highway 734 (Forestry Trunk Road) Right-of-Way unless otherwise posted.**