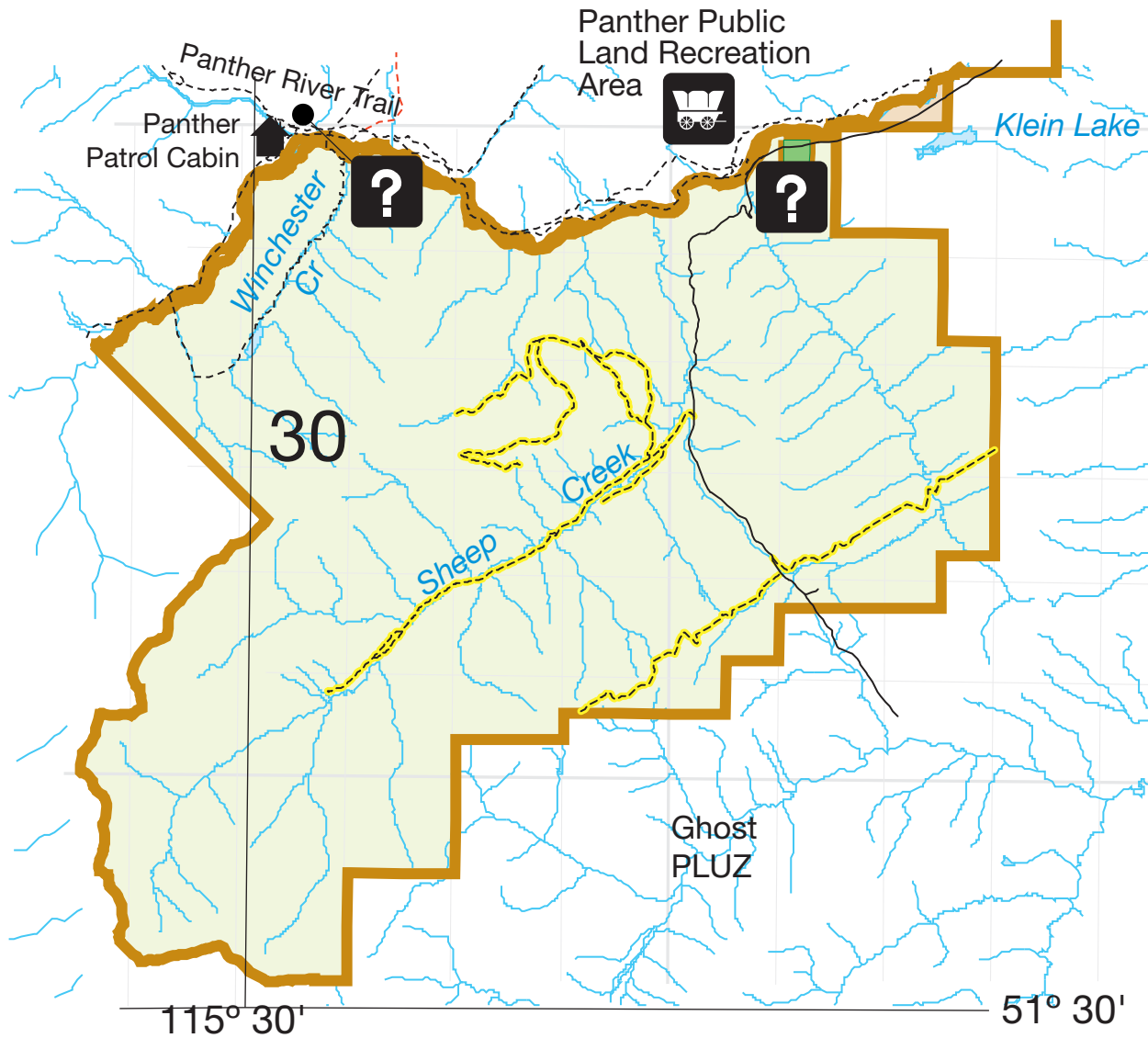


Dormer/Sheep PLUZ

Type of Use	Dormer/Sheep PLUZ Provides year-round access for non-motorized and equestrian use. Provides motorized off-highway vehicle use on designated trails.	
Boating (Motorized)	Not Permitted	
Camping (Primitive)	Permitted	No cutting of live green trees; garbage must be removed; no permanent camp structures to remain without authorization; limit your stay to maximum 14 days.
Helicopter Access	Permitted	No landing on, or within 200 metres (656 feet) of any lake without authorization.
Motorized Recreation Off-Highway Vehicle (OHVs)	Permitted	All existing trails open year-round, unless otherwise posted.
Motorized Recreation (On-Highway Vehicles)	Permitted	Permitted on highways, secondary roads, industrial roads where public access is not restricted, or where posted.
Recreational Equestrian Use	Permitted	Equine tethered at least 100 metres (328 feet) away from lakeshores.
Wagon Use	Permitted	
Snow Vehicle Use	Permitted	All existing trails available for use, snow cover permitting and unless otherwise posted.

Dormer/Sheep PLUZ























Alberta Environment and Parks - Clearwater Area
© 2016 Government of Alberta
© 2007 Tarin Resource Services Ltd. All Rights Reserved
Base Data Provided by the Spatial Data Warehouse Ltd.

Portions of recreational trail layer data provided by Alberta TrailNet Society on behalf of the Provincial Trail Map Project, its participating project partners and members of the Bighorn Backcountry Steering and Standing Committees.

Information as depicted is subject to change, therefore the Government of Alberta assumes no responsibility for discrepancies at time of use.



Legend

-  Backcountry Toilets
-  Gasoline
-  Gate
-  Horse Drawn Wagon
-  Information Kiosk
-  Interpretive Trail Pedestrian
-  Lookout Tower
-  Patrol Cabin
-  Sanitary Landfill Site
-  **STARS** Medical Evacuation Site
-  Travel at Your Own Risk
-  Paved Highway
-  Gravel Road, 2 lane
-  Gravel Road, one lane
-  OHV usage corridor – OHVs allowed to be driven on portions of the highway as shown on the map. See *Traffic Safety Act* portion of brochure for details.
-  Ecological Reserves, Wilderness Areas, Natural Areas, Provincial Recreation Areas, Wildland Parks
-  Lakes and Rivers
-  Creeks
-  Glacier, Icefield
-  Wildlife Corridor - See current hunting regulations for details. PLUZ access regulations apply.



Environment and Parks Sites
- Off-highway Vehicle, Snow Vehicle or Equestrian Access May Be Permitted.

-  Backcountry Campsite
 - backcountry toilet and/or
 - informal campsite
-  Parking/ Staging
-  Public Land Recreation Area
 - rustic facilities (vary between locations)

Alberta Parks Sites
(Off-highway Vehicle, Snow Vehicle or Equestrian Access Not Permitted Unless Otherwise Posted)

-  Campground
-  Day Use Area
- D1 to D17 Points on the map blowouts that correspond to signs located at trail intersections.
- DA to DI
- H1 to H10
- CC1 to CC9
- T1 to T9

Trail Classification

-  Bighorn Backcountry Public Land Use Zones Boundary
-  Major trails (**only** non-motorized use is permitted, unless otherwise posted). (Major trails in the blowout maps are represented with a white dotted line.)
-  Minor trails and seismic lines (**only** non-motorized use permitted, unless otherwise posted). Trail located estimated.
-  Trails with timing restrictions for off-highway and snow vehicles. Year-round use for all non-motorized users is permitted, unless otherwise posted. **Open for off-highway vehicle use July 1 - February 1. Open for snow vehicle use July 1 - April 30.**
-  Trails with timing restrictions for off-highway and snow vehicles. Year-round use for all non-motorized users is permitted, unless otherwise posted. **Open for off-highway vehicle use December 1 - February 1. Open for snow vehicle use December 1 - April 30.**
-  Trails with timing restrictions for equestrian users. All other non-motorized users permitted year-round, unless otherwise posted. Off-highway and snow vehicles not permitted on these trails.
-  Trails that are open year-round for motorized off-highway vehicles, snow vehicles and non-motorized users, unless otherwise posted.
-  Random sledding area. Areas allowing snow vehicle use anywhere within the designated area during specific time periods. Off-highway vehicles not permitted in these areas except on designated trails. Year-round use for non-motorized users permitted, unless otherwise posted.
-  Trails that have been temporarily closed to motorized usage due to severe erosion or washout. These will remain closed until maintenance can be performed or new routes created.
-  Trails with timing restrictions for off-highway and snow vehicles. Year-round use for all non-motorized users is permitted, unless otherwise posted. **Open for off-highway vehicle and snow vehicle use July 1 - April 30.**
-  Trails with timing restrictions for off-highway and snow vehicles. Year-round use for all non-motorized users is permitted, unless otherwise posted. **Open for both off-highway and snow vehicles use December 1 - April 30.**

On-highway vehicle access is permitted on existing clearings/trails up to 75 metres (246 feet) beyond Highway 11 and Highway 734 (Forestry Trunk Road) Right-of-Way unless otherwise posted.