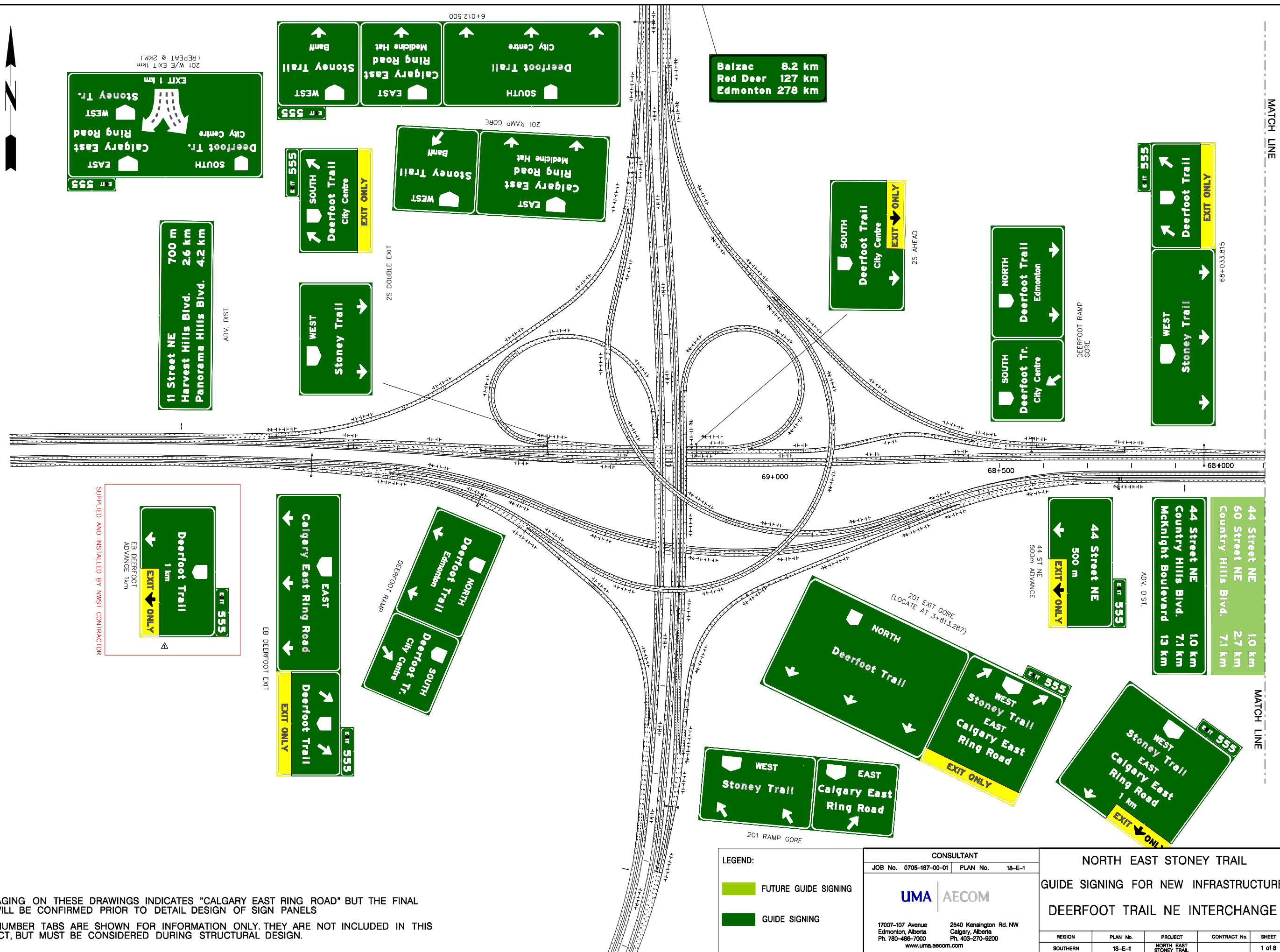


No.	REVISION	DATE	BY	DATE	PHOTO No.	COORDINATE DATA	PLAN No.	BAR CODE	NORTH EAST STONEY TRAIL GUIDE SIGNING FOR NEW INFRASTRUCTURE DEERFOOT TRAIL NE INTERCHANGE		BY	DATE
	RE ISSUED FOR ADDENDUM 4	12/07/08	KLA	12/07/08	TITLE SEARCH DATE	NAD 83 BASE LONGITUDE	CONTRACT No.	PLAN LOCATION	TO IDMS TO GIS MICROFILMED			
0					GRAPHICS FILE							

1. MESSAGING ON THESE DRAWINGS INDICATES "CALGARY EAST RING ROAD" BUT THE FINAL NAME WILL BE CONFIRMED PRIOR TO DETAIL DESIGN OF SIGN PANELS

2. EXIT NUMBER TABS ARE SHOWN FOR INFORMATION ONLY. THEY ARE NOT INCLUDED IN THIS CONTRACT, BUT MUST BE CONSIDERED DURING STRUCTURAL DESIGN.



**LEGEND:**

FUTURE GUIDE SIGNING

GUIDE SIGNING

**CONSULTANT**

JOB No. 0705-187-00-01 PLAN No. 18-E-1

**UMA | AECOM**

17007-107 Avenue  
Edmonton, Alberta  
Ph. 780-486-7000  
www.uma.aecom.com

2540 Kensington Rd. NW  
Calgary, Alberta  
Ph. 403-270-9200

**NORTH EAST STONEY TRAIL**

GUIDE SIGNING FOR NEW INFRASTRUCTURE

DEERFOOT TRAIL NE INTERCHANGE

REGION	PLAN No.	PROJECT	CONTRACT No.	SHEET
SOUTHERN	18-E-1	NORTH EAST STONEY TRAIL		1 of 8

**Alberta**  
INFRASTRUCTURE AND TRANSPORTATION

SCALE:  
N.T.S.



No.	REVISION	BY	DATE	SURVEYED	DESIGNED	CHECKED	DRAWN	DATE	BY	DATE	RE ISSUED FOR ADDENDUM 3	TO IDMS	TO GIS	MICROFILMED
1														

NORTH EAST STONEY TRAIL  
GUIDE SIGNING FOR NEW INFRASTRUCTURE  
60 STREET NE INTERCHANGE

BAR CODE

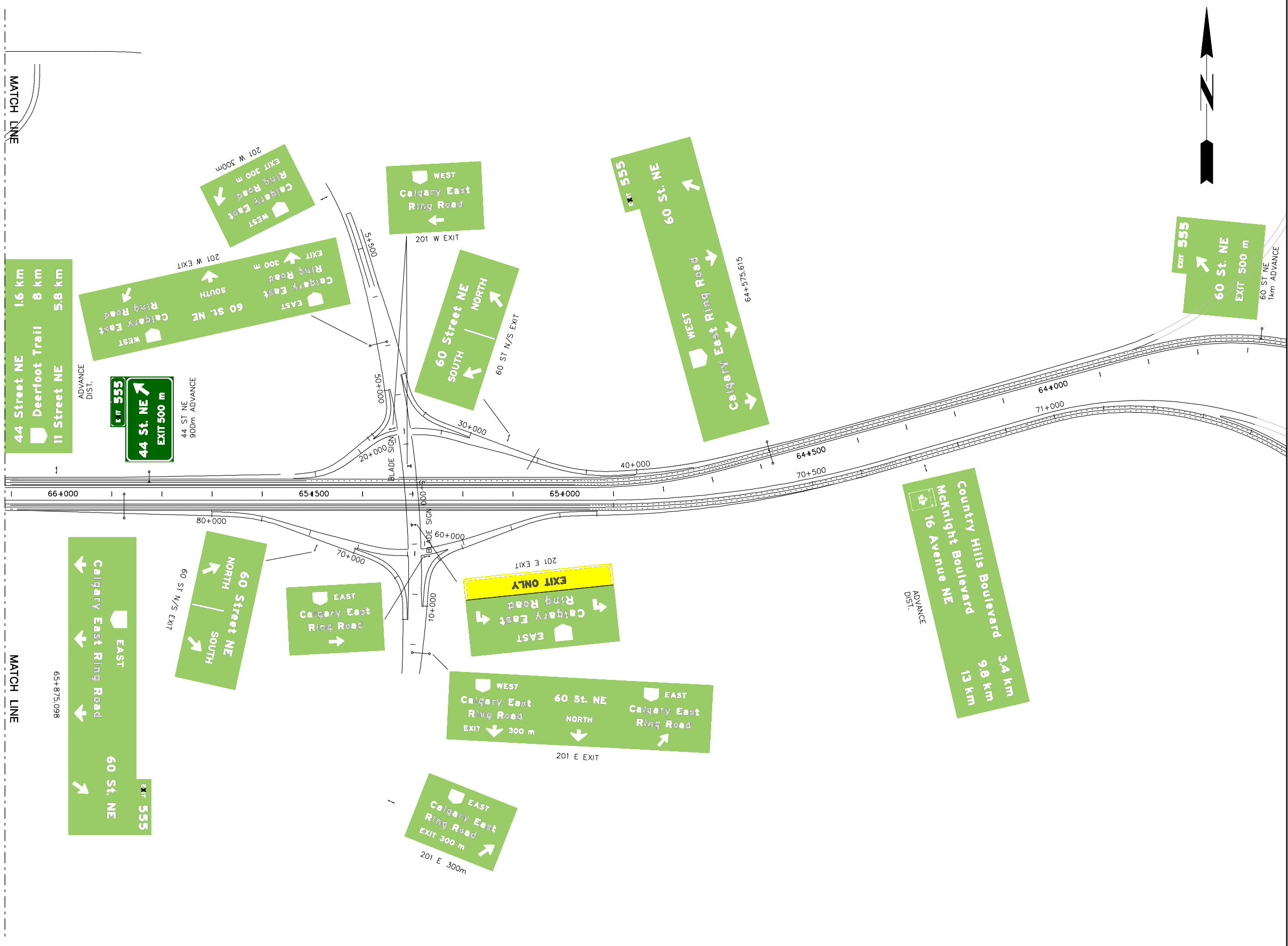
PLAN No.  
CONTRACT No.  
PLAN LOCATION

COORDINATE DATA  
NAD 83  
BASE LONGITUDE

PHOTO No.  
TITLE SEARCH  
DATE  
GRAPHICS FILE

DATE  
BY

DATE  
BY

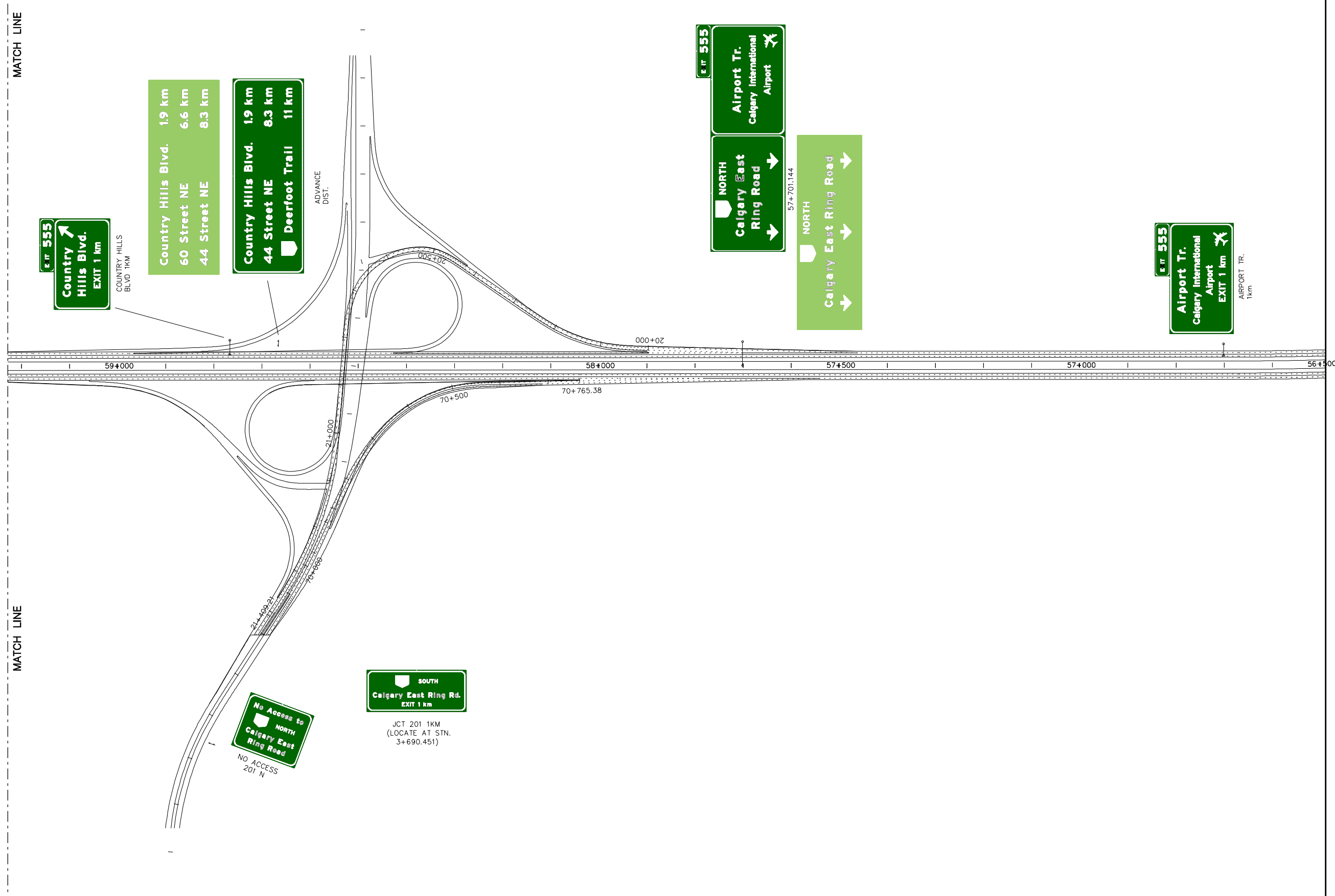


1. MESSAGING ON THESE DRAWINGS INDICATES "CALGARY EAST RING ROAD" BUT THE FINAL NAME WILL BE CONFIRMED PRIOR TO DETAIL DESIGN OF SIGN PANELS  
2. EXIT NUMBER TABS ARE SHOWN FOR INFORMATION ONLY. THEY ARE NOT INCLUDED IN THIS CONTRACT, BUT MUST BE CONSIDERED DURING STRUCTURAL DESIGN.

<b>LEGEND:</b> FUTURE GUIDE SIGNING GUIDE SIGNING	<b>CONSULTANT</b> JOB No. 0705-187-00-01   PLAN No. 18-E-3 <b>UMA   AECOM</b> 17007-107 Avenue Edmonton, Alberta Ph. 780-486-7000   2540 Kensington Rd. NW Calgary, Alberta Ph. 403-270-9200 www.uma.aecom.com		<b>NORTH EAST STONEY TRAIL</b> GUIDE SIGNING FOR NEW INFRASTRUCTURE <b>60 STREET NE INTERCHANGE</b>				 SCALE: N.T.S.
	REGION: SOUTHERN	PLAN No.: 18-E-3	PROJECT: NORTH EAST STONEY TRAIL	CONTRACT No.	SHEET: 3 of 8		



No.	REVISION	BY	DATE	BY	DATE	PHOTO No.	COORDINATE DATA	PLAN No.	BAR CODE	NORTH EAST STONEY TRAIL	BY	DATE
		RE ISSUED FOR ADDENDUM 3	30/09/08	30/09/08	30/09/08							
0						TITLE SEARCH	NAD 83	CONTRACT No.		GUIDE SIGNING FOR NEW INFRASTRUCTURE		
						GRAPHICS FILE	BASE LONGITUDE	PLAN LOCATION		AIRPORT TRAIL INTERCHANGE		



1. MESSAGING ON THESE DRAWINGS INDICATES "CALGARY EAST RING ROAD" BUT THE FINAL NAME WILL BE CONFIRMED PRIOR TO DETAIL DESIGN OF SIGN PANELS

2. EXIT NUMBER TABS ARE SHOWN FOR INFORMATION ONLY. THEY ARE NOT INCLUDED IN THIS CONTRACT, BUT MUST BE CONSIDERED DURING STRUCTURAL DESIGN.

LEGEND:

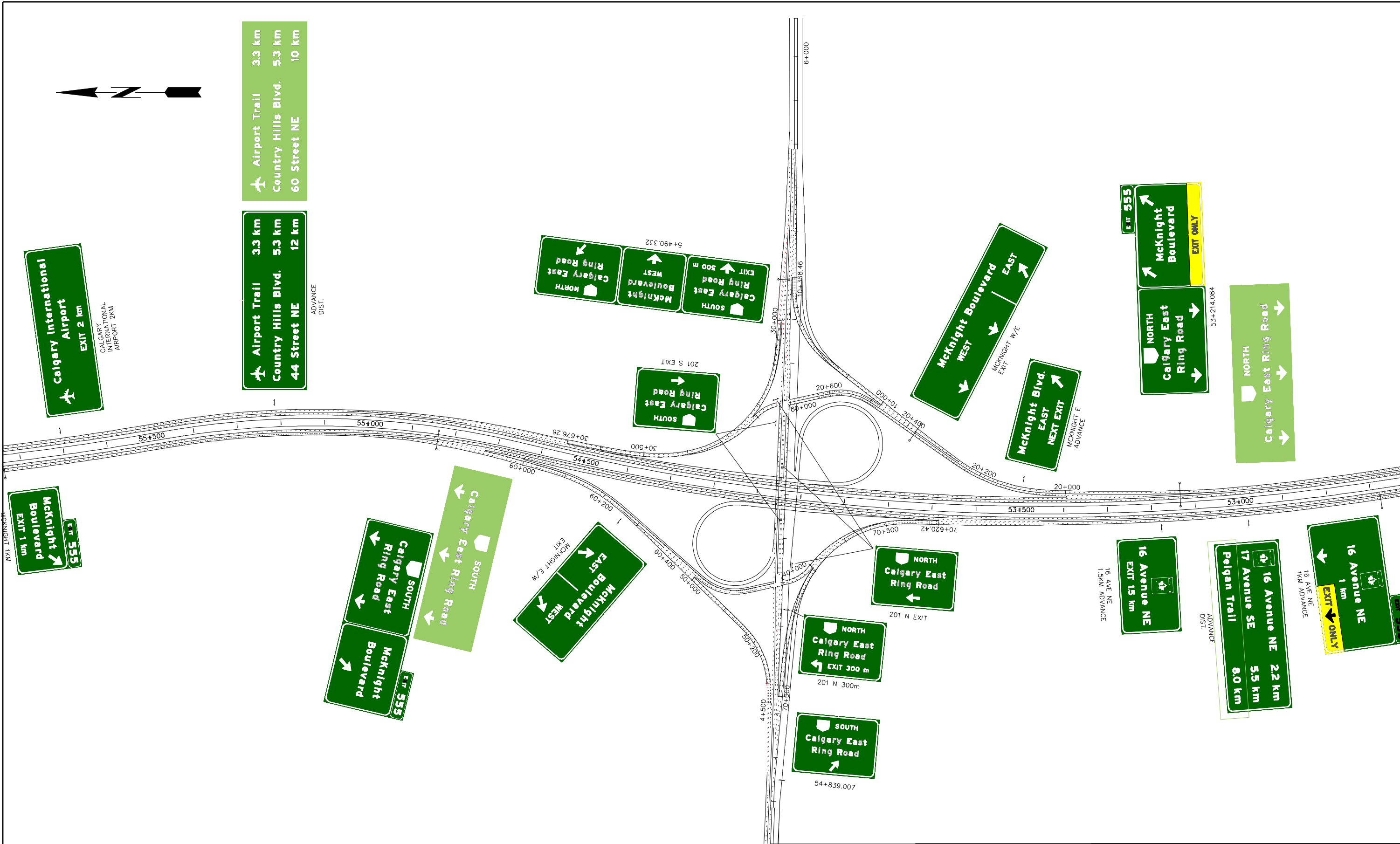
<span style="display:inline-block; width:15px; height:10px; background-color:#90EE90; border:1px solid black;"></span>	FUTURE GUIDE SIGNING
<span style="display:inline-block; width:15px; height:10px; background-color:#008000; border:1px solid black;"></span>	GUIDE SIGNING

CONSULTANT	
JOB No. 0705-187-00-01	PLAN No. 18-E-5
<b>UMA   AECOM</b>	
17007-107 Avenue Edmonton, Alberta Ph. 780-486-7000 www.uma.aecom.com	2540 Kensington Rd. NW Calgary, Alberta Ph. 403-270-9200

NORTH EAST STONEY TRAIL				
GUIDE SIGNING FOR NEW INFRASTRUCTURE				
AIRPORT TRAIL INTERCHANGE				
REGION	PLAN No.	PROJECT	CONTRACT No.	SHEET
SOUTHERN	18-E-5	NORTH EAST STONEY TRAIL		5 of 8

SCALE:  
N.T.S.

No.	REVISION	BY	DATE	DESIGNED	CHECKED	DRAWN
		BY	DATE	DESIGNED	CHECKED	DRAWN
RE ISSUED FOR ADDENDUM #						
PHOTO No. TITLE SEARCH DATE GRAPHICS FILE						
COORDINATE DATA						
PLAN No.	CONTRACT No.	PLAN LOCATION	BAR CODE			
NORTH EAST STONEY TRAIL						
GUIDE SIGNING FOR NEW INFRASTRUCTURE						
McKNIGHT BOULEVARD INTERCHANGE						
BY	DATE	TO IDMS	TO GIS	MICROFILMED		

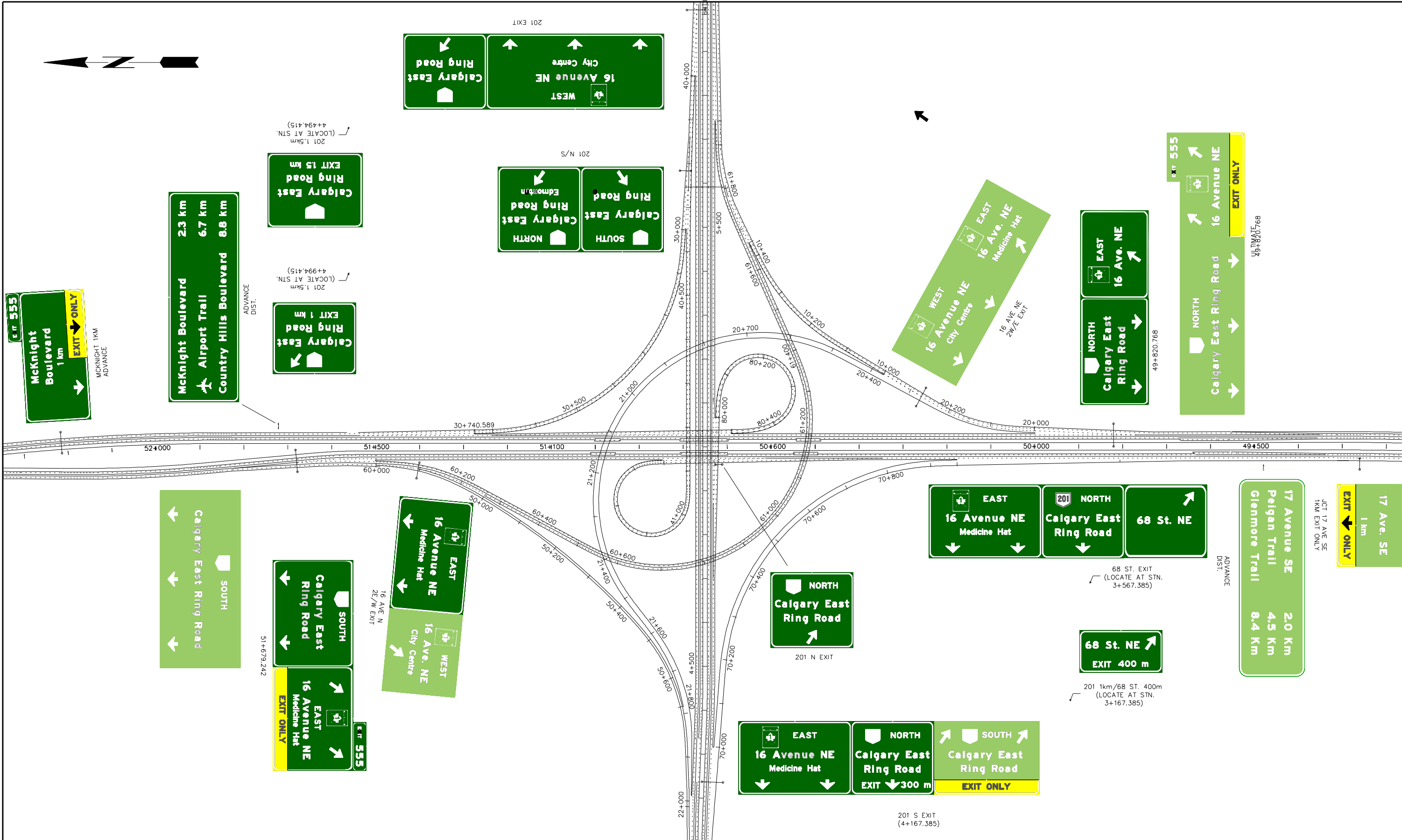


1. MESSAGING ON THESE DRAWINGS INDICATES "CALGARY EAST RING ROAD" BUT THE FINAL NAME WILL BE CONFIRMED PRIOR TO DETAIL DESIGN OF SIGN PANELS

2. EXIT NUMBER TABS ARE SHOWN FOR INFORMATION ONLY. THEY ARE NOT INCLUDED IN THIS CONTRACT, BUT MUST BE CONSIDERED DURING STRUCTURAL DESIGN.

<b>LEGEND:</b> FUTURE GUIDE SIGNING GUIDE SIGNING	<b>CONSULTANT</b> JOB No. 0705-187-00-01    PLAN No. 18-E-6  17007-107 Avenue Edmonton, Alberta Ph. 780-486-7000    2540 Kensington Rd. NW Calgary, Alberta Ph. 403-270-9200 www.uma.aecom.com		<b>NORTH EAST STONEY TRAIL</b> <b>GUIDE SIGNING FOR NEW INFRASTRUCTURE</b> <b>McKNIGHT BOULEVARD INTERCHANGE</b>		 SCALE: N.T.S.
	REGION: SOUTHERN	PLAN No.: 18-E-6	PROJECT: NORTH EAST STONEY TRAIL	CONTRACT No.: SHEET: 6 of 8	

NO.	REVISION	BY	DATE	SURVEYED	DESIGNED	CHECKED	DRAWN	DATE	PHOTO No.	TITLE SEARCH DATE	GRAPHICS FILE	COORDINATE DATA	PLAN No.	CONTRACT No.	PLAN LOCATION	BAR CODE	NORTH EAST STONEY TRAIL GUIDE SIGNING FOR NEW INFRASTRUCTURE 16 AVENUE NE INTERCHANGE	BY	DATE	TO IDMS	TO GIS	MICROFILMED



1. MESSAGING ON THESE DRAWINGS INDICATES "CALGARY EAST RING ROAD" BUT THE FINAL NAME WILL BE CONFIRMED PRIOR TO DETAIL DESIGN OF SIGN PANELS

2. EXIT NUMBER TABS ARE SHOWN FOR INFORMATION ONLY. THEY ARE NOT INCLUDED IN THIS CONTRACT, BUT MUST BE CONSIDERED DURING STRUCTURAL DESIGN.

<b>LEGEND:</b> FUTURE GUIDE SIGNING GUIDE SIGNING	<b>CONSULTANT</b> JOB No. 0705-187-00-01   PLAN No. 18-E-7  17007-107 Avenue Edmonton, Alberta Ph. 780-486-7000 2540 Kensington Rd. NW Calgary, Alberta Ph. 403-270-9200 www.uma.aecom.com		<b>NORTH EAST STONEY TRAIL</b> <b>GUIDE SIGNING FOR NEW INFRASTRUCTURE</b> <b>16 AVENUE NE INTERCHANGE</b>				 SCALE: N.T.S.
	REGION SOUTHERN	PLAN No. 18-E-7	PROJECT NORTH EAST STONEY TRAIL	CONTRACT No.	SHEET 7 of 8		



No.	REVISION	RE ISSUED FOR ADDENDUM 3	DATE	BY	DATE	BY	DATE	REVISION	DATE	BY	DATE
		RE ISSUED FOR ADDENDUM 11	20/09/08	MA	20/09/08	MA	20/09/08	DESIGNED	20/09/08	MA	20/09/08
0							CHECKED				
							DRAWN				
							GRAPHICS FILE				
							TITLE SEARCH DATE				
							PHOTO No.				
							COORDINATE DATA				
							NAD 83				
							BASE LONGITUDE				
							PLAN No.				
							CONTRACT No.				
							PLAN LOCATION				
							BAR CODE				
							NORTH EAST STONEY TRAIL				
							GUIDE SIGNING FOR NEW INFRASTRUCTURE				
							17 AVENUE SE INTERCHANGE				
							TO DMS				
							TO GIS				
							MICROFILMED				



1. MESSAGING ON THESE DRAWINGS INDICATES "CALGARY EAST RING ROAD" BUT THE FINAL NAME WILL BE CONFIRMED PRIOR TO DETAIL DESIGN OF SIGN PANELS

2. EXIT NUMBER TABS ARE SHOWN FOR INFORMATION ONLY. THEY ARE NOT INCLUDED IN THIS CONTRACT, BUT MUST BE CONSIDERED DURING STRUCTURAL DESIGN.

LEGEND:

<span style="display:inline-block; width:15px; height:10px; background-color:#90EE90; border:1px solid black;"></span> FUTURE GUIDE SIGNING
<span style="display:inline-block; width:15px; height:10px; background-color:#008000; border:1px solid black;"></span> GUIDE SIGNING

CONSULTANT	
JOB No. 0705-187-00-01	PLAN No. 18-E-8
17007-107 Avenue Edmonton, Alberta Ph. 780-486-7000 www.uma.aecom.com	2540 Kensington Rd. NW Calgary, Alberta Ph. 403-270-9200

NORTH EAST STONEY TRAIL				
GUIDE SIGNING FOR NEW INFRASTRUCTURE				
17 AVENUE SE INTERCHANGE				
REGION	PLAN No.	PROJECT	CONTRACT No.	SHEET
SOUTHERN	18-E-8	NORTH EAST STONEY TRAIL		8 of 8

SCALE:  
 N.T.S.