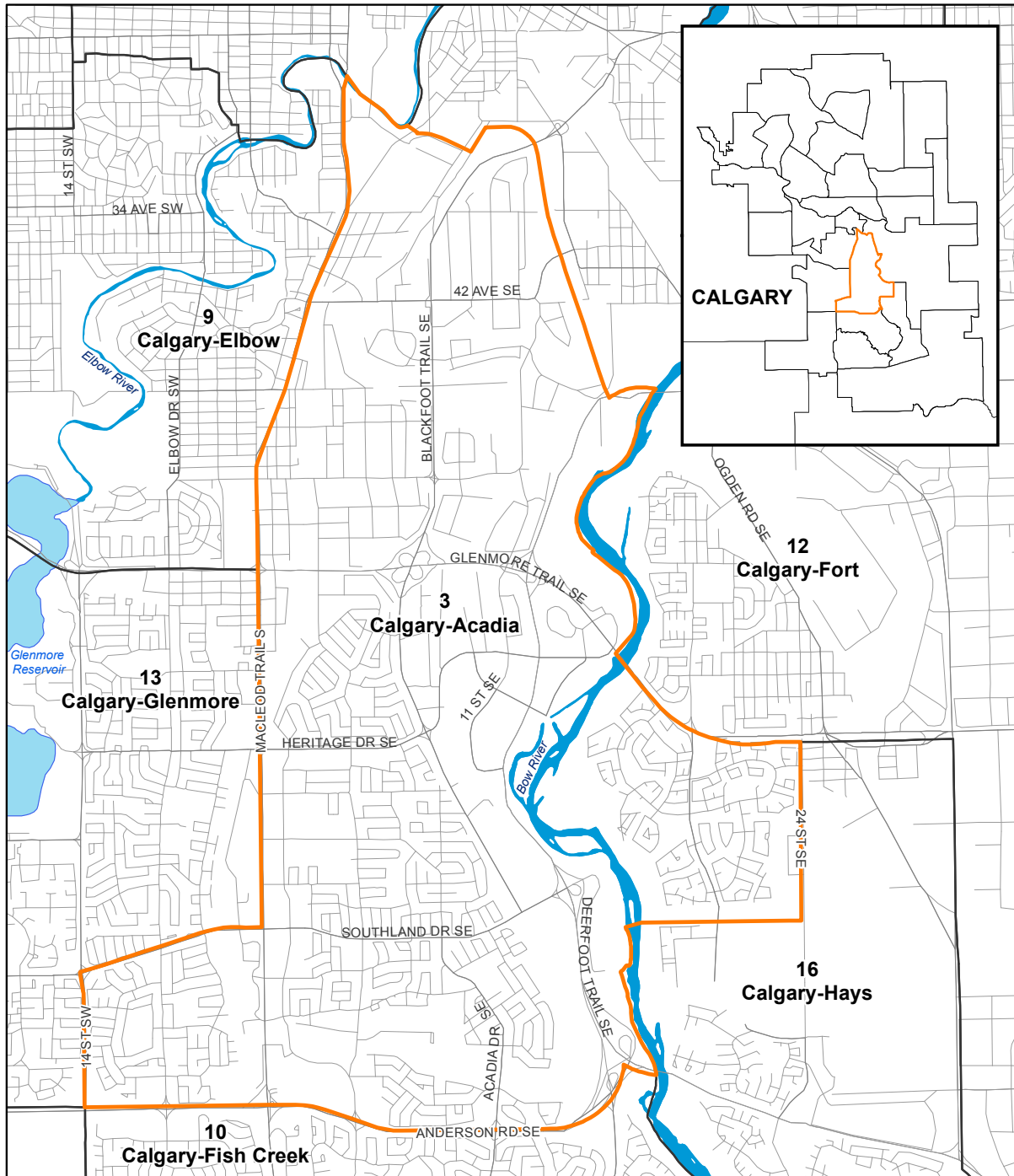


Alberta Provincial Electoral Divisions


Calgary Area Maps

Compiled from the 2011 Census of Canada and
National Household Survey



Calgary-Acadia

Provincial Electoral Division 3

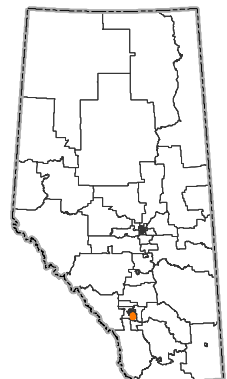


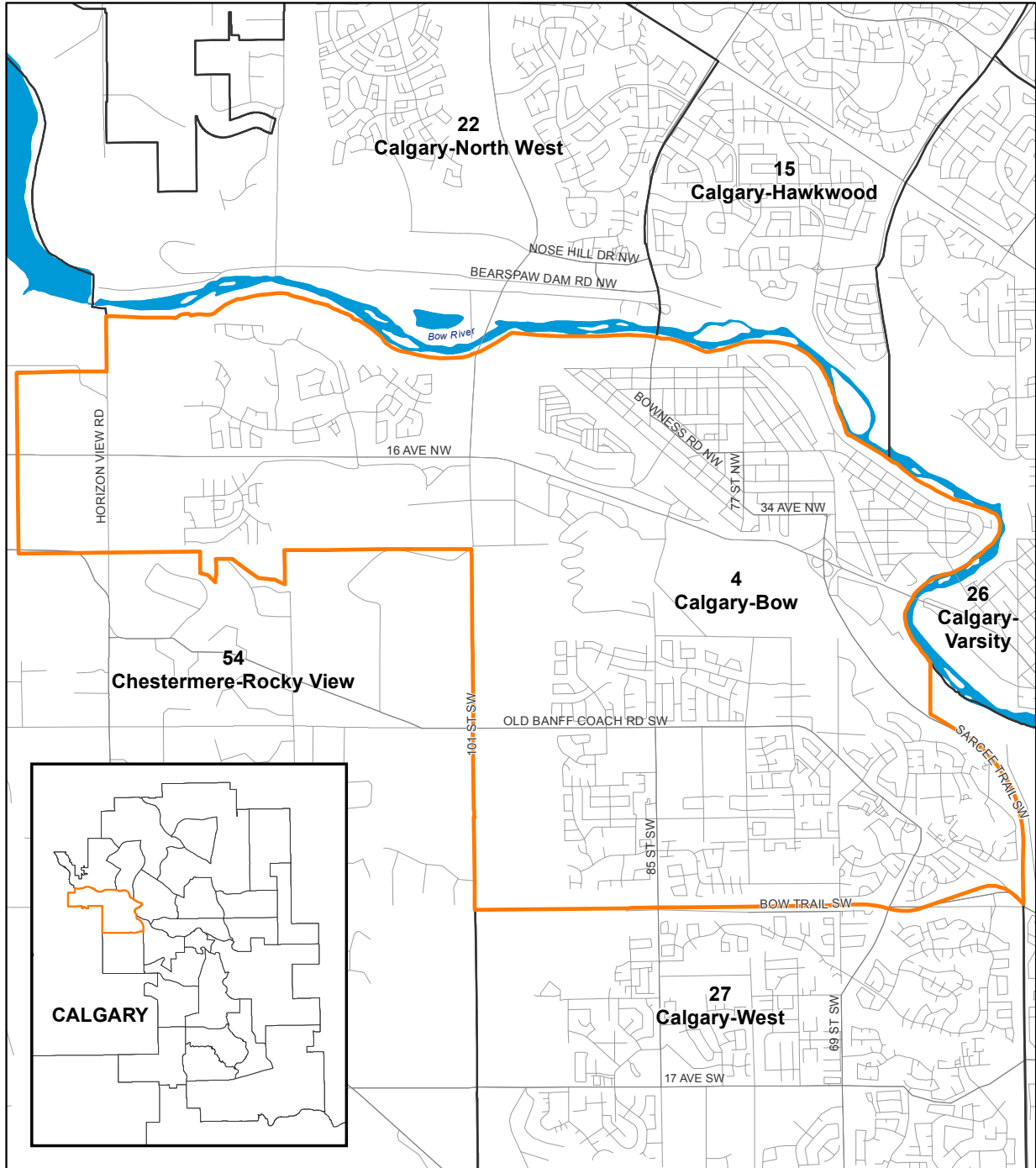
Coordinate System: NAD 1983 10TMAEP Forest
 Projection: Transverse Mercator
 Datum: North American 1983



Legend

- Alberta Boundary
- Provincial Electoral Division Boundary (2010)
- Calgary-Acadia Boundary (2010)
- Calgary Main Roads
- Calgary Roads
- Rivers
- Lakes





Calgary-Bow

Provincial Electoral Division 4



0 0.5 1 2 Kilometers

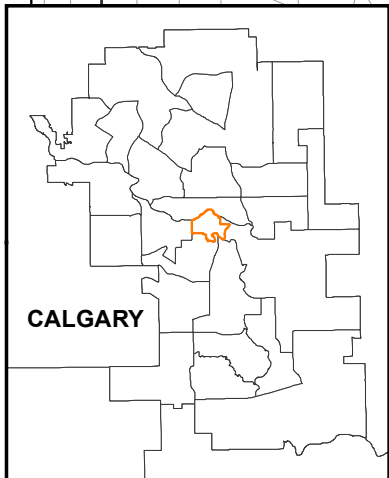
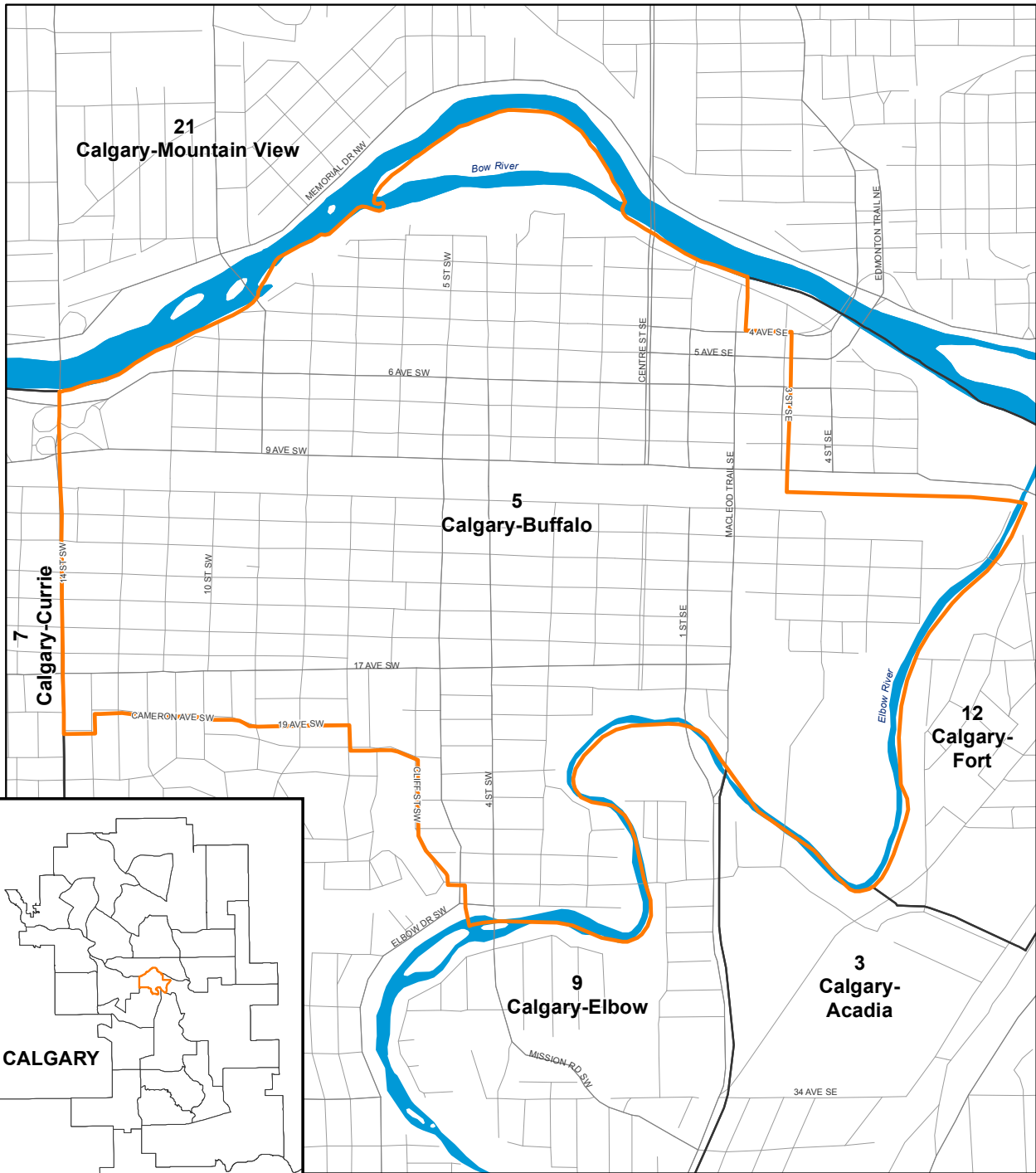
Coordinate System: NAD 1983 10TM AEP Forest
 Projection: Transverse Mercator
 Datum: North American 1983

Alberta Treasury Board and Finance

Legend

- Alberta Boundary
- Provincial Electoral Division Boundary (2010)
- Calgary-Bow Boundary (2010)
- Calgary Main Roads
- Calgary Roads
- Rivers





Calgary-Buffalo

Provincial Electoral Division 5



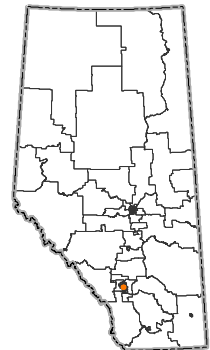
0 0.1 0.2 0.4 0.6 0.8 Kilometers

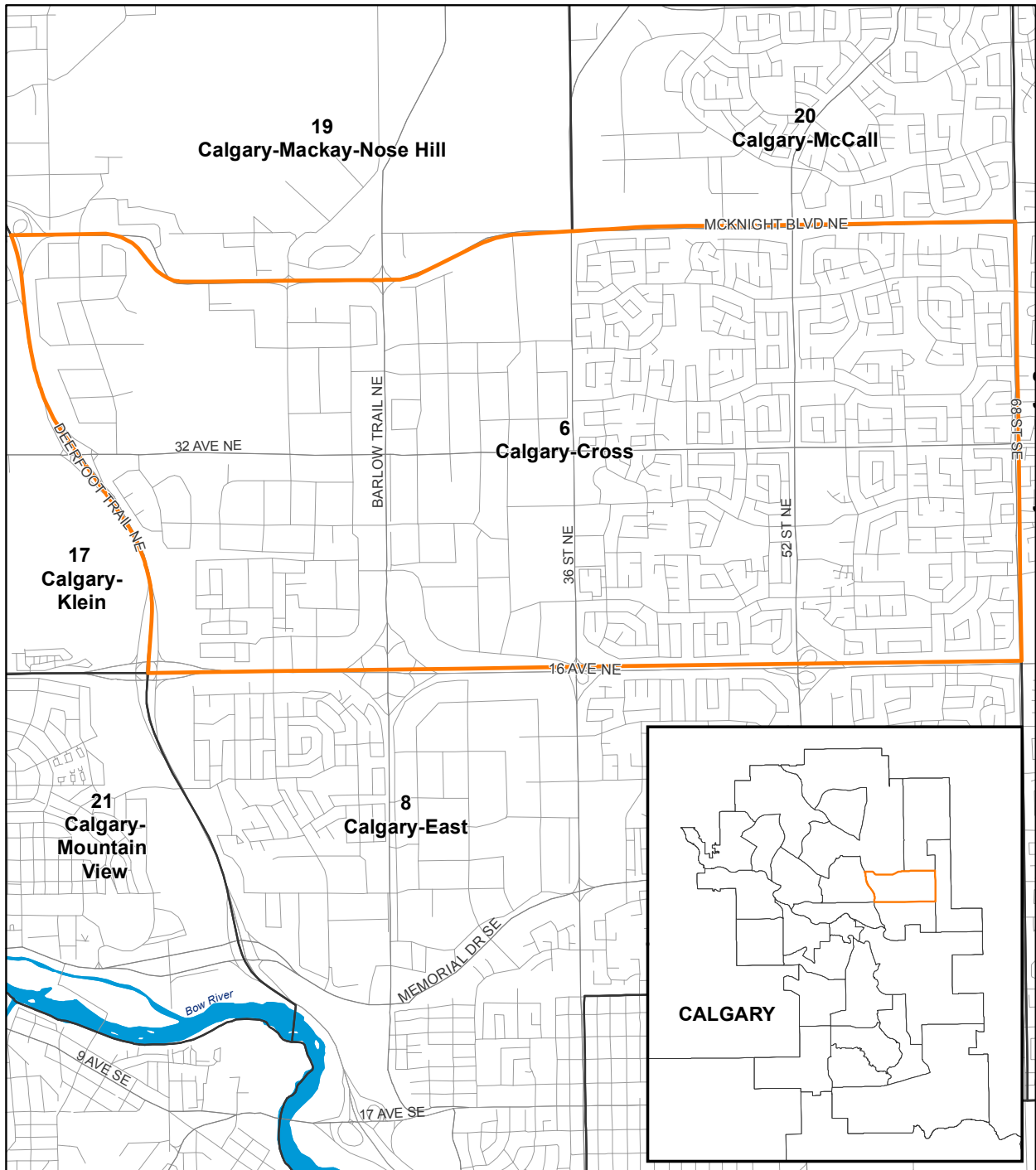
Coordinate System: NAD 1983 10TM AEP Forest
 Projection: Transverse Mercator
 Datum: North American 1983



Legend

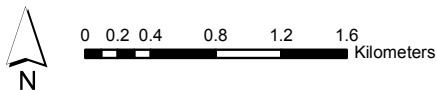
- Alberta Boundary
- Provincial Electoral Division Boundary (2010)
- Calgary-Buffalo Boundary (2010)
- Calgary Main Roads
- Calgary Roads
- Rivers





Calgary-Cross







Provincial Electoral Division 6



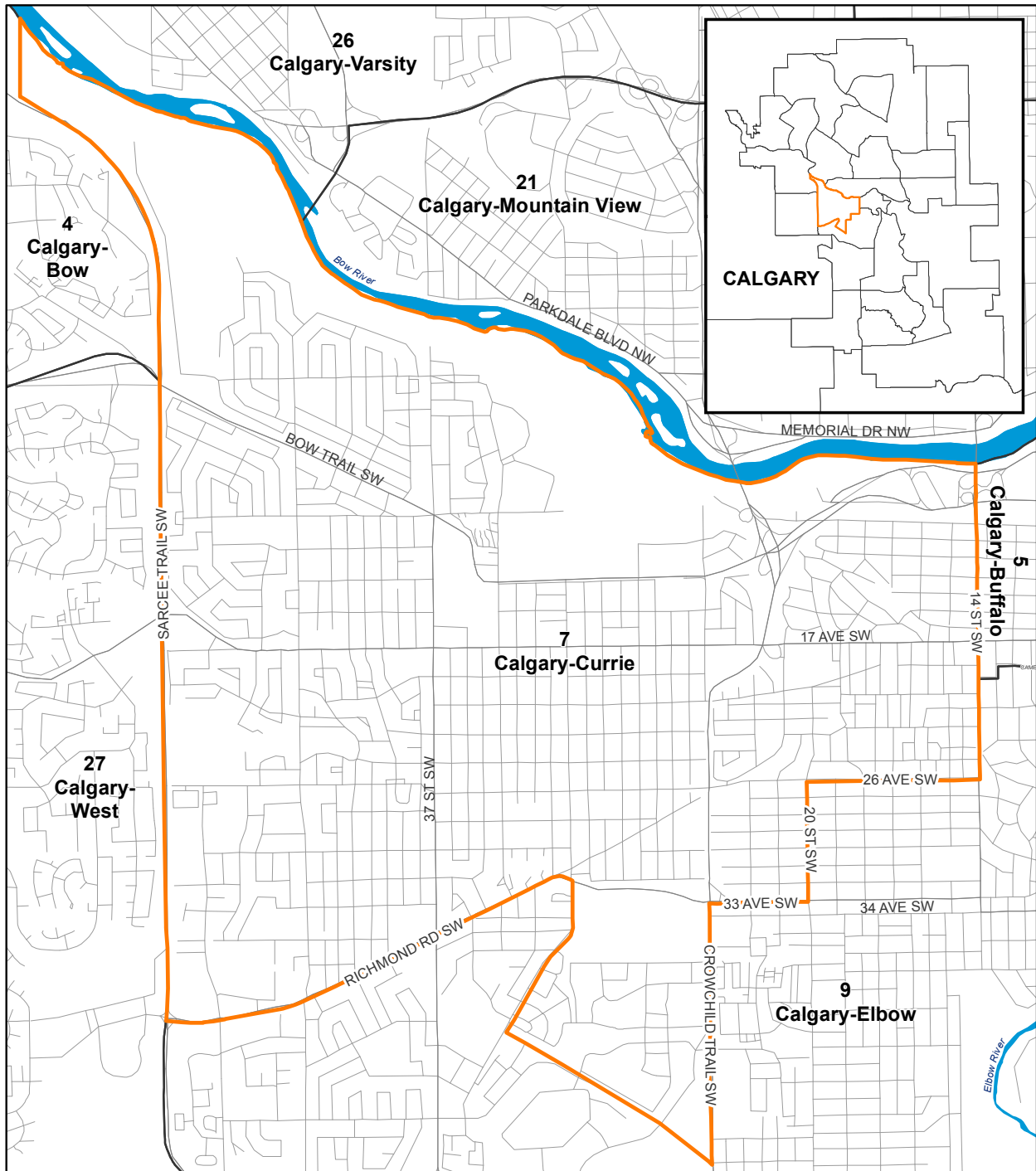
Coordinate System: NAD 1983 10TM AEP Forest
 Projection: Transverse Mercator
 Datum: North American 1983



Legend


-  Alberta Boundary
-  Provincial Electoral Division Boundary (2010)
-  Calgary-Cross Boundary (2010)
-  Calgary Main Roads
-  Calgary Roads
-  Rivers





Calgary-Currie

Provincial Electoral Division 7



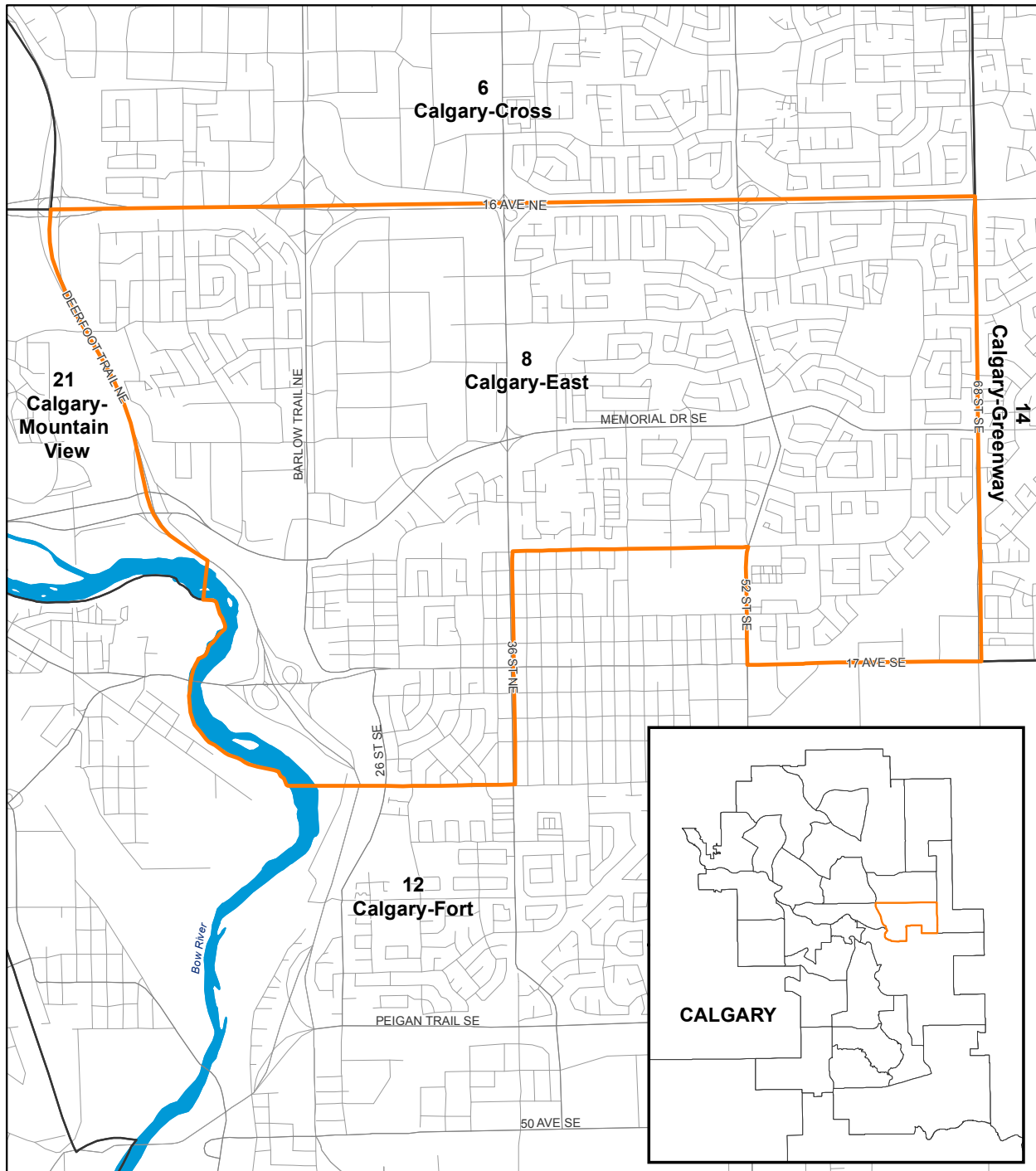
Coordinate System: NAD 1983 10TM AEP Forest
 Projection: Transverse Mercator
 Datum: North American 1983



Legend

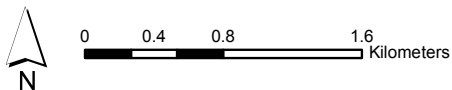
- Alberta Boundary
- Provincial Electoral Division Boundary (2010)
- Calgary-Currie Boundary (2010)
- Calgary Main Roads
- Calgary Roads
- Rivers





Calgary-East







Provincial Electoral Division 8



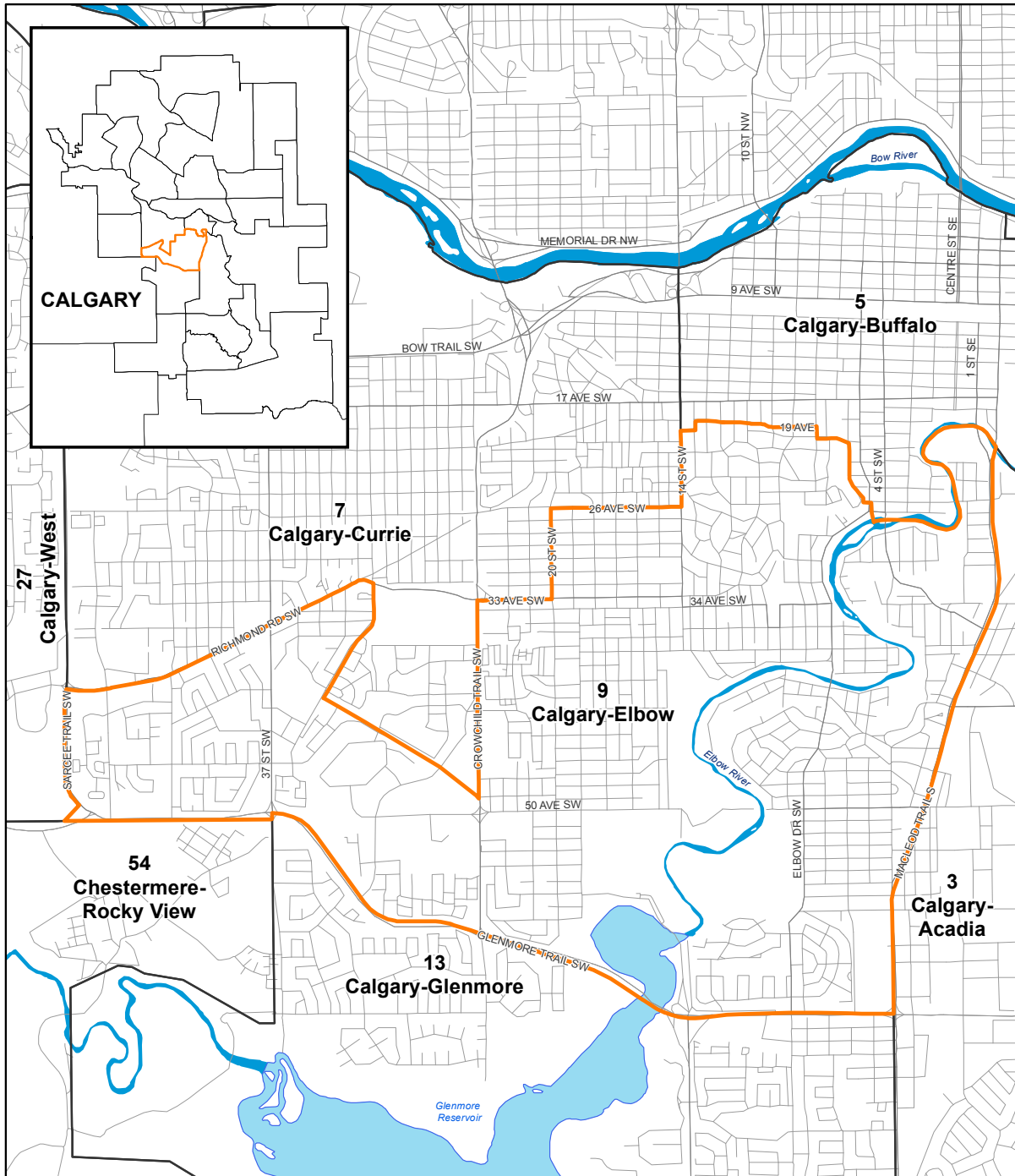
Coordinate System: NAD 1983 10TM AEP Forest
 Projection: Transverse Mercator
 Datum: North American 1983



Legend

-  Alberta Boundary
-  Provincial Electoral Division Boundary (2010)
-  Calgary-East Boundary (2010)
-  Calgary Main Roads
-  Calgary Roads
-  Rivers





Calgary-Elbow

Provincial Electoral Division 9



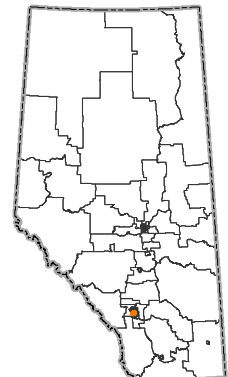
0 1 2 Kilometers

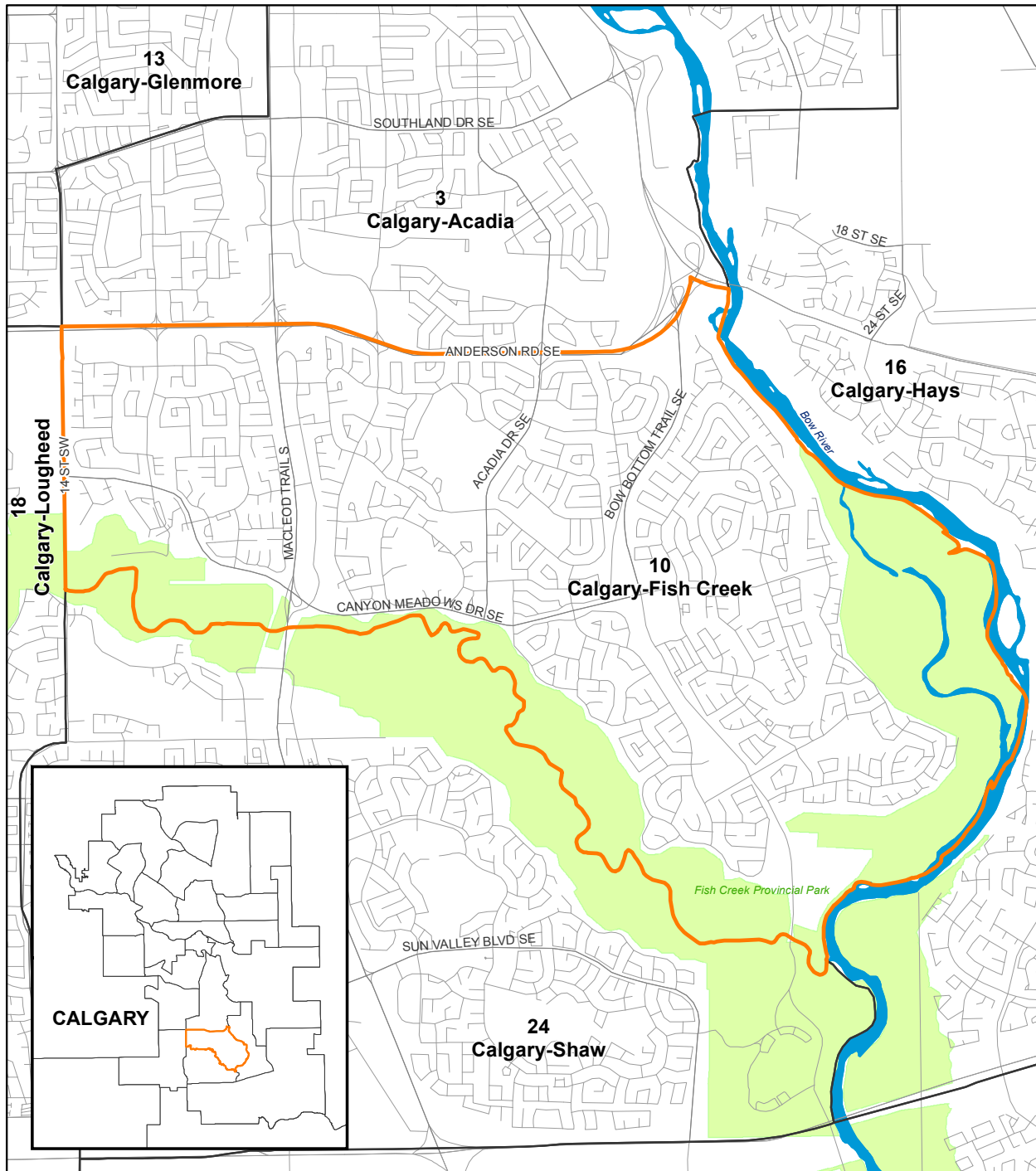
Coordinate System: NAD 1983 10TM AEP Forest
 Projection: Transverse Mercator
 Datum: North American 1983

Alberta Treasury Board and Finance

Legend


- Alberta Boundary
- Provincial Electoral Division Boundary (2010)
- Calgary-Elbow Boundary (2010)
- Calgary Main Roads
- Calgary Roads
- Rivers
- Lakes





Calgary-Fish Creek

Provincial Electoral Division 10



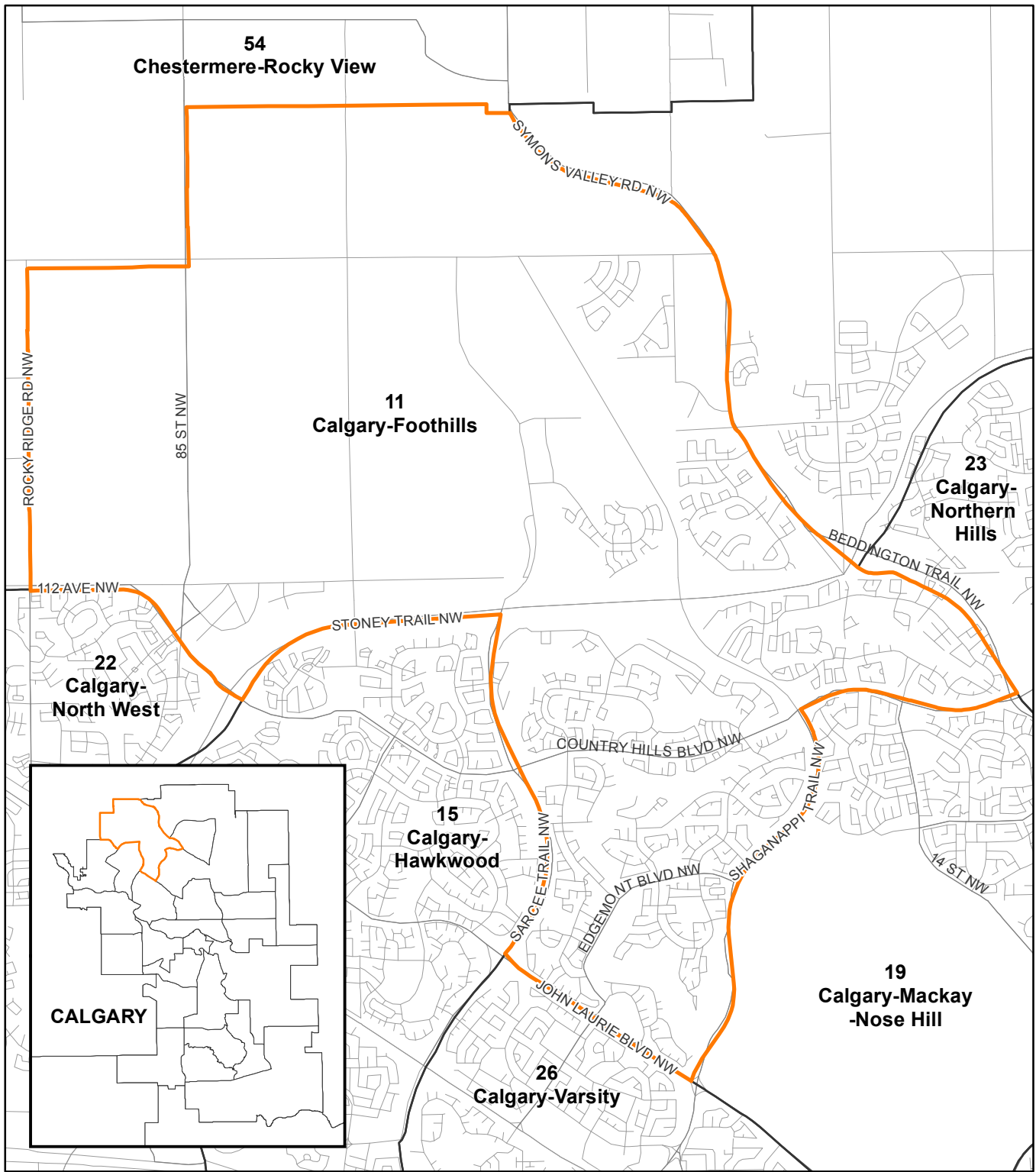
Coordinate System: NAD 1983 10TMAEP Forest
 Projection: Transverse Mercator
 Datum: North American 1983



Legend

- Alberta Boundary
- Provincial Electoral Division Boundary (2010)
- Calgary-Fish Creek Boundary (2010)
- Calgary Main Roads
- Calgary Roads
- Provincial Park
- Rivers





Calgary-Foothills

Provincial Electoral Division 11



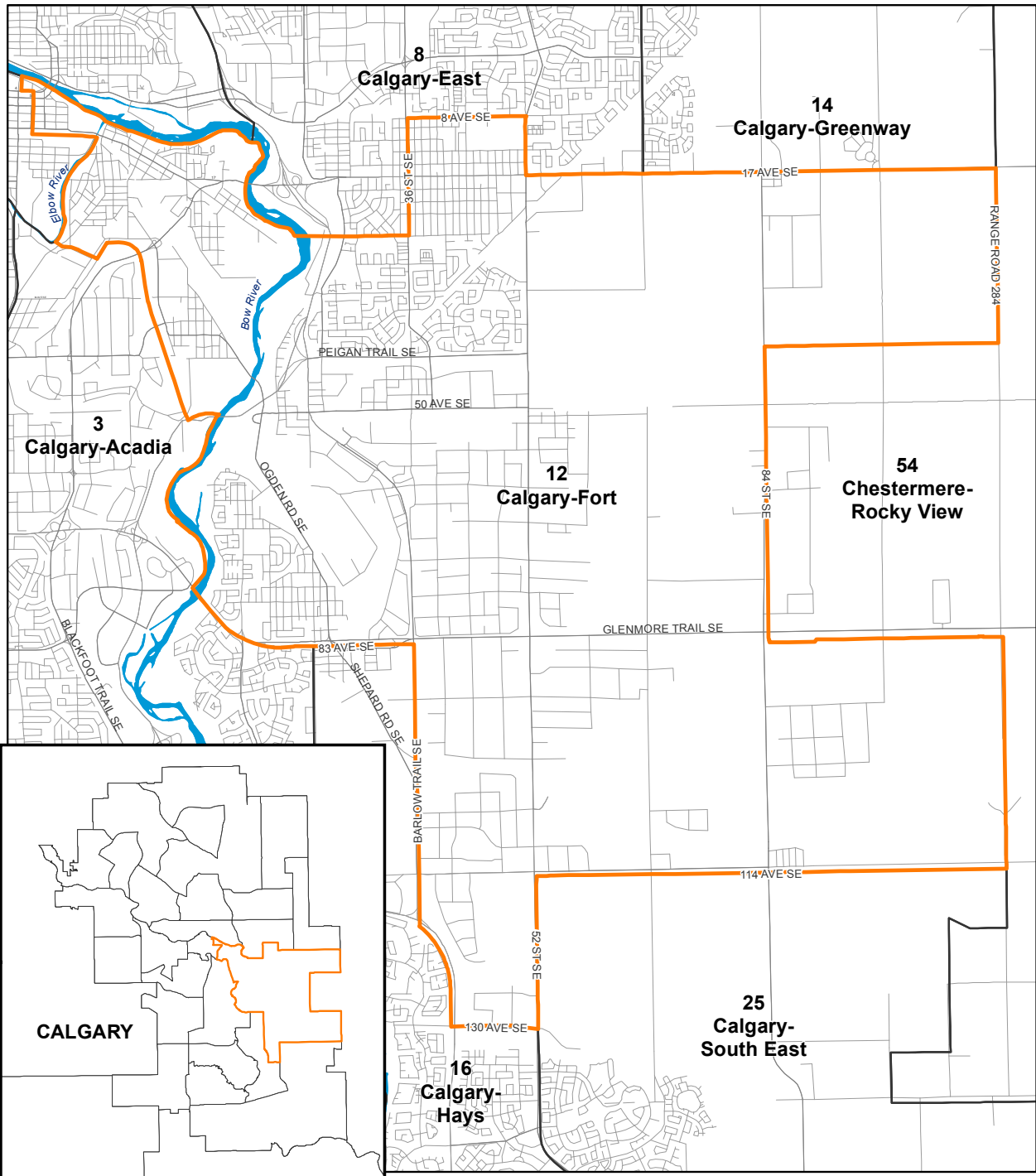
0 0.5 1 2 Kilometers

Coordinate System: NAD 1983 10TM AEP Forest
Projection: Transverse Mercator
Datum: North American 1983

Legend

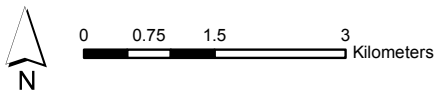
- Alberta Boundary
- Provincial Electoral Division Boundary (2010)
- Calgary-Foothills Boundary (2010)
- Calgary Main Roads
- Calgary Roads





Calgary-Fort

Provincial Electoral Division 12



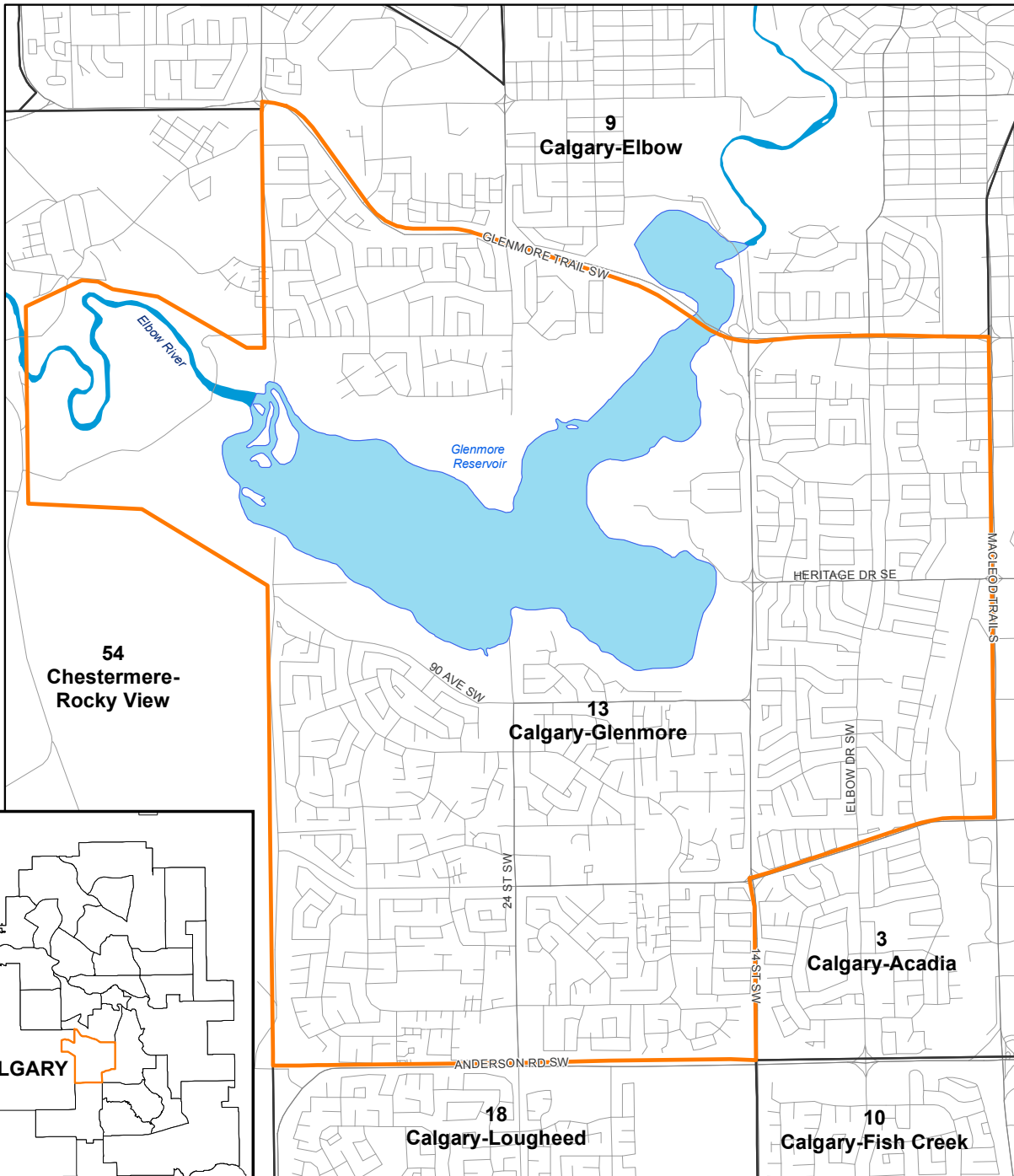
Coordinate System: NAD 1983 10TMAEP Forest
 Projection: Transverse Mercator
 Datum: North American 1983



Legend

- Alberta Boundary
- Provincial Electoral Division Boundary (2010)
- Calgary-Fort Boundary (2010)
- Calgary Main Roads
- Calgary Roads
- Rivers





Calgary-Glenmore

Provincial Electoral Division 13



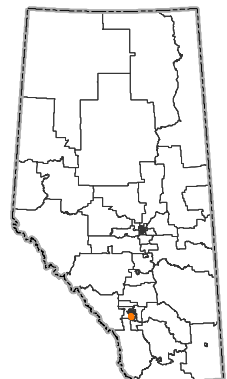
0 0.25 0.5 1 1.5 Kilometers

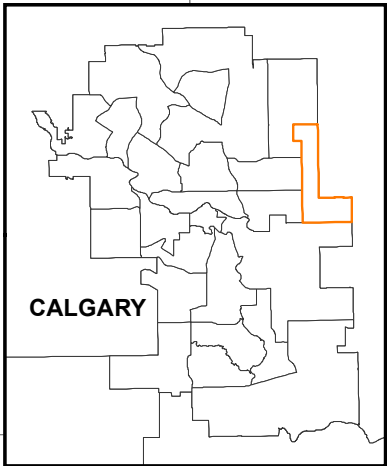
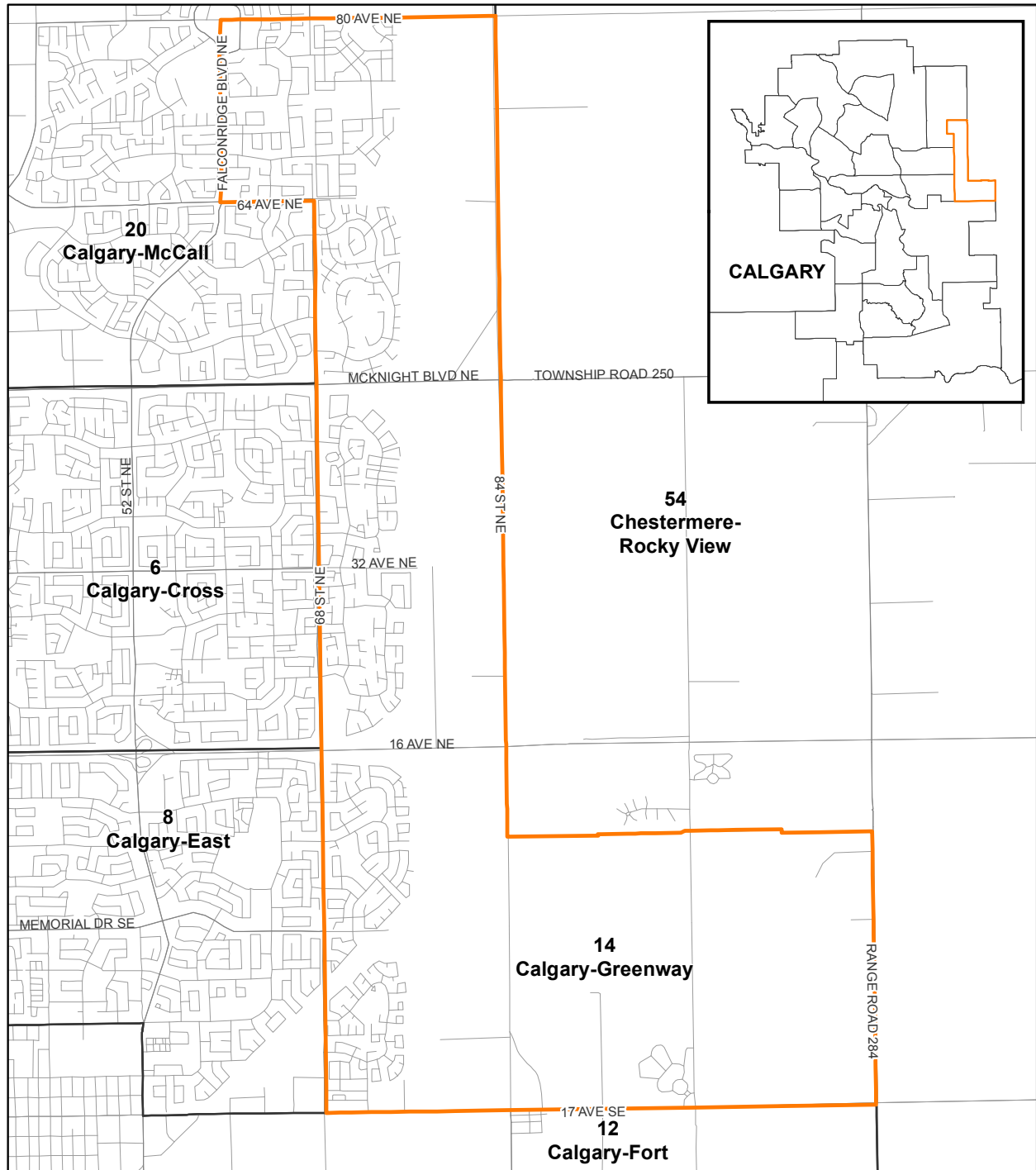
Coordinate System: NAD 1983 10TMAEP Forest
 Projection: Transverse Mercator
 Datum: North American 1983



Legend

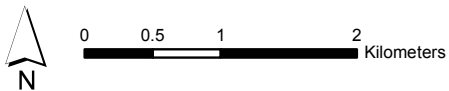
- Alberta Boundary
- Provincial Electoral Division Boundary (2010)
- Calgary-Glenmore Boundary (2010)
- Calgary Main Roads
- Calgary Roads
- Rivers
- Lakes





Calgary-Greenway

Provincial Electoral Division 14

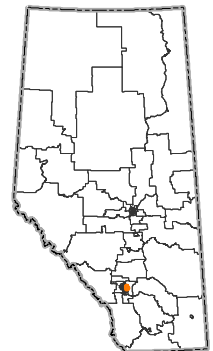


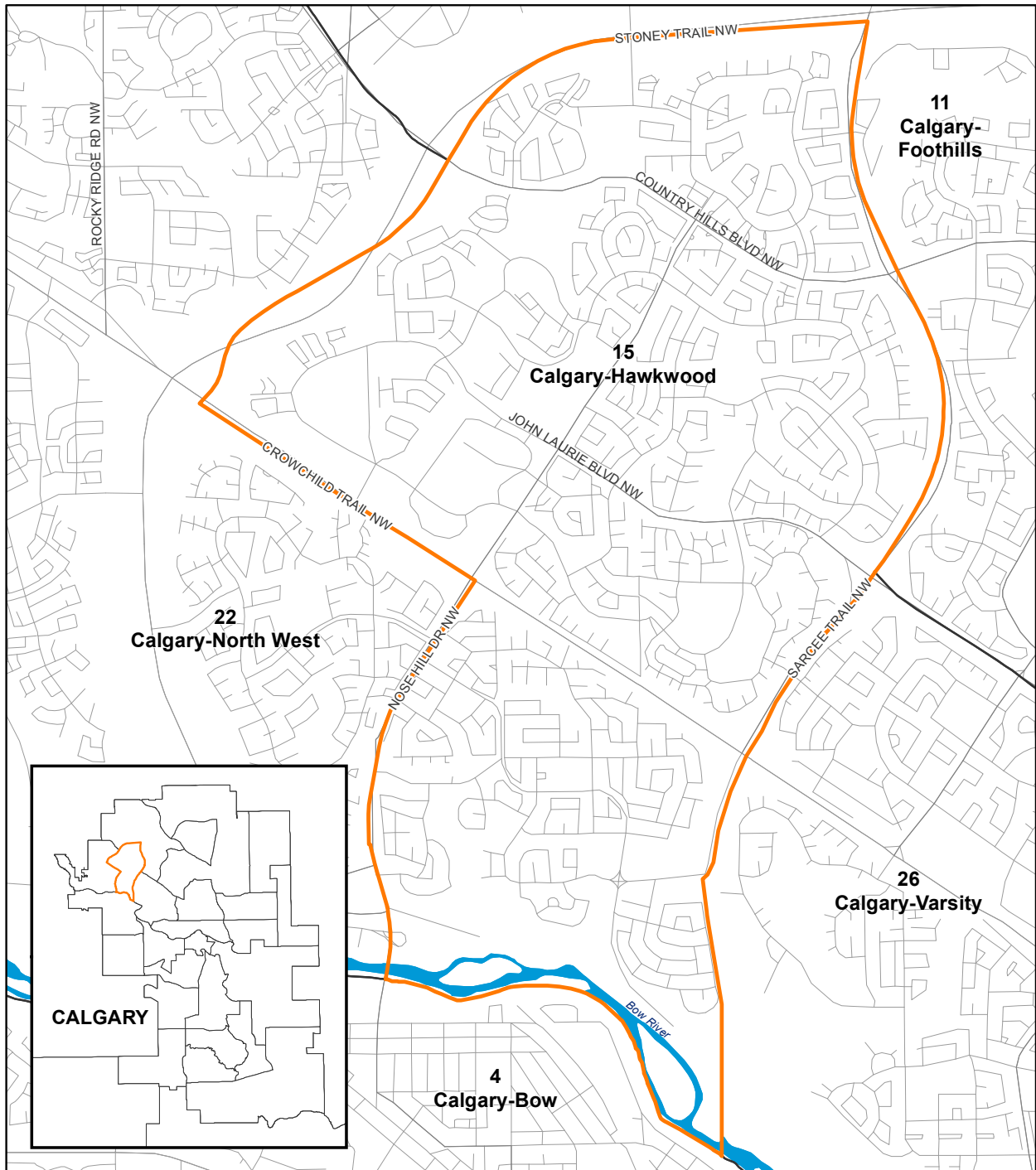
Coordinate System: NAD 1983 10TM AEP Forest
 Projection: Transverse Mercator
 Datum: North American 1983



Legend

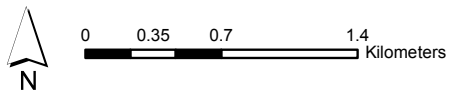
- Alberta Boundary
- Provincial Electoral Division Boundary (2010)
- Calgary-Greenway Boundary (2010)
- Calgary Main Roads
- Calgary Roads





Calgary-Hawkwood

Provincial Electoral Division 15

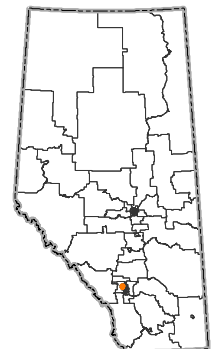


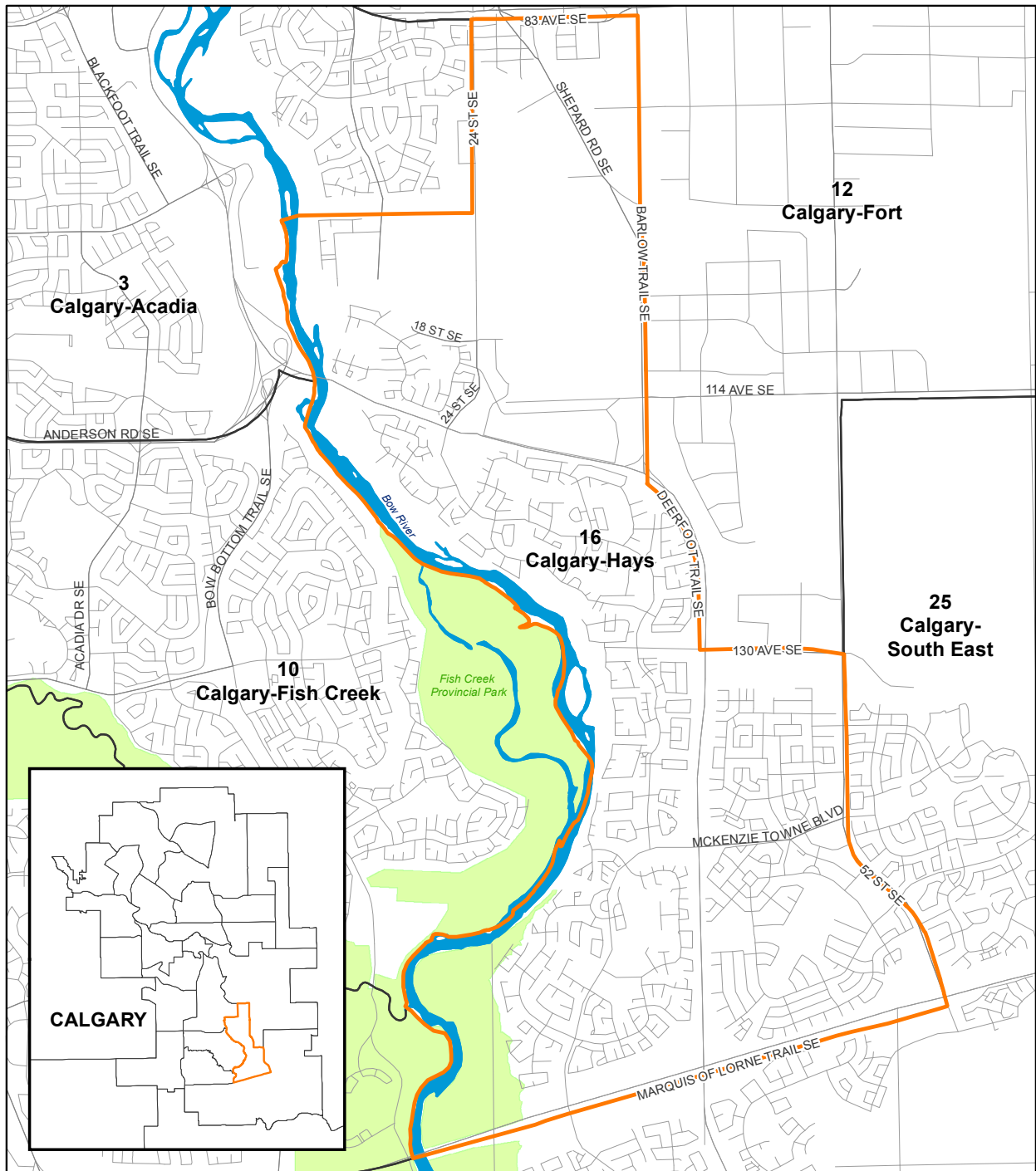
Coordinate System: NAD 1983 10TM AEP Forest
 Projection: Transverse Mercator
 Datum: North American 1983



Legend

- Alberta Boundary
- Provincial Electoral Division Boundary (2010)
- Calgary-Hawkwood Boundary (2010)
- Calgary Main Roads
- Calgary Roads
- Rivers





Calgary-Hays

Provincial Electoral Division 16

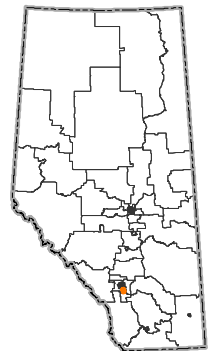


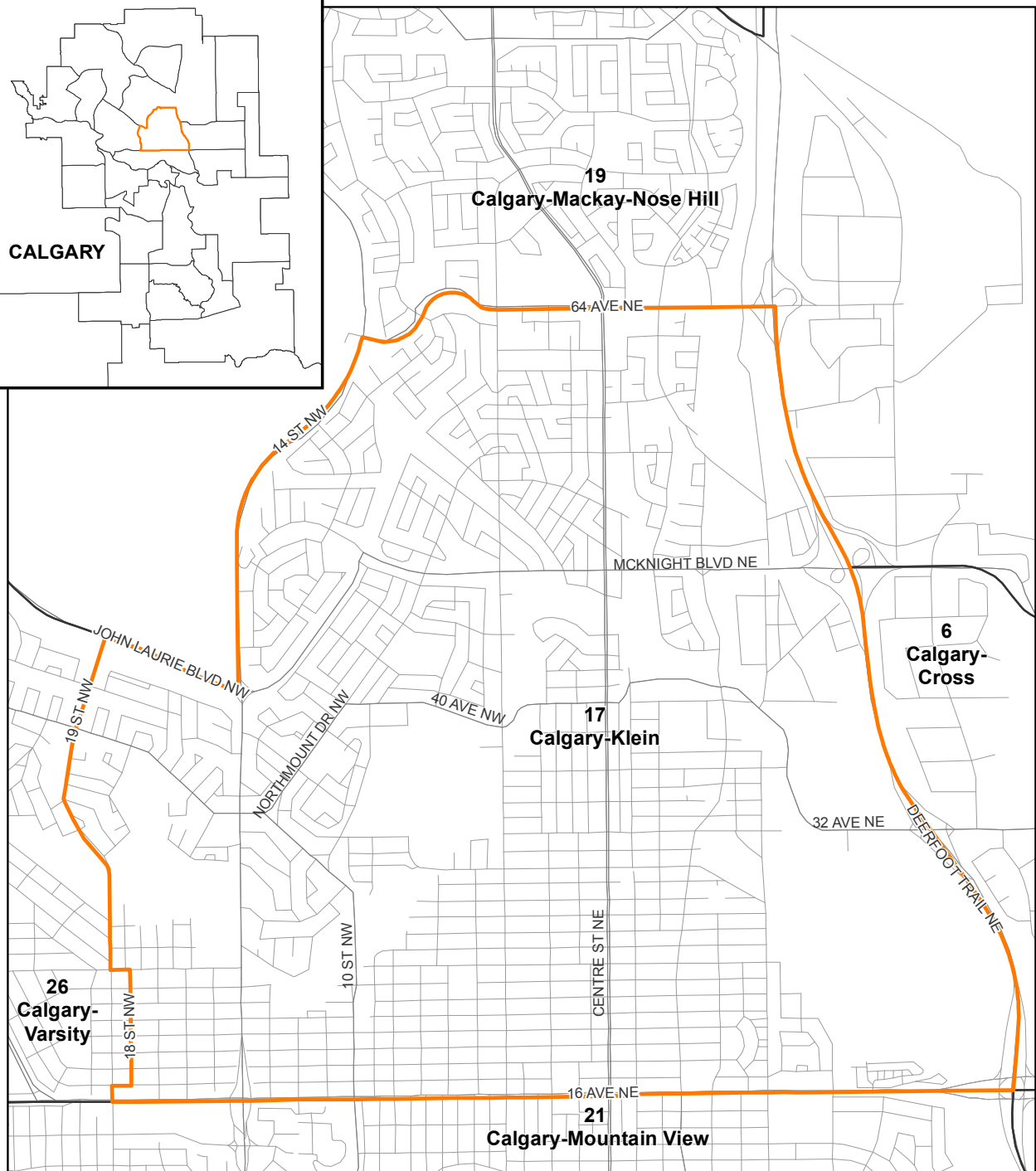
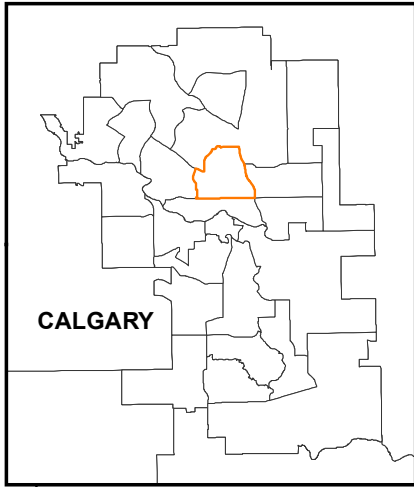
Coordinate System: NAD 1983 10TM AEP Forest
 Projection: Transverse Mercator
 Datum: North American 1983



Legend

- Alberta Boundary
- Provincial Electoral Division Boundary (2010)
- Calgary-Hays Boundary (2010)
- Calgary Main Roads
- Calgary Roads
- Provincial Park
- Rivers





Calgary-Klein

Provincial Electoral Division 17



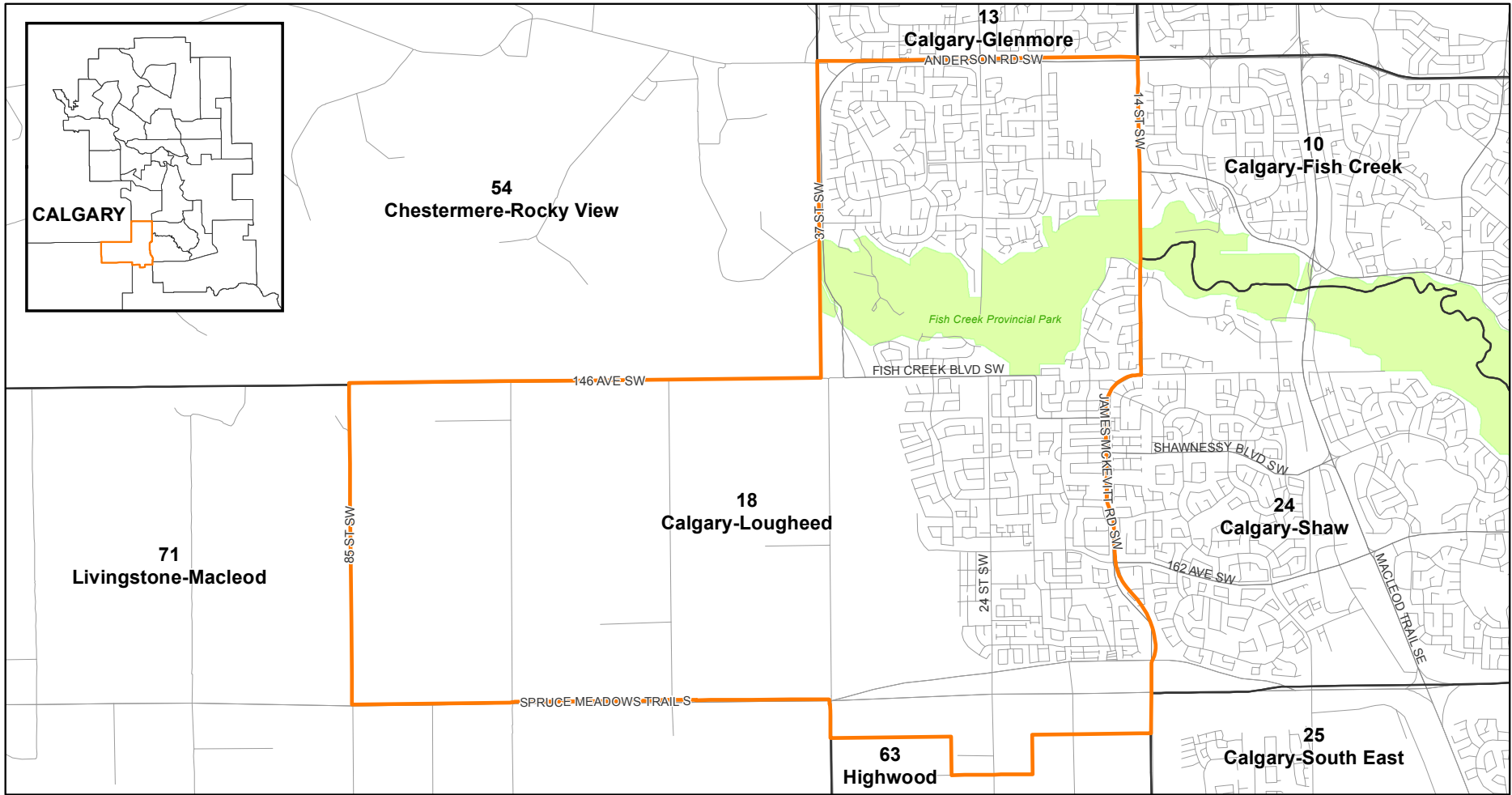
Coordinate System: NAD 1983 10TM AEP Forest
 Projection: Transverse Mercator
 Datum: North American 1983



Legend

- Alberta Boundary
- Provincial Electoral Division Boundary (2010)
- Calgary-Klein Boundary (2010)
- Calgary Main Roads
- Calgary Roads





Calgary-Lougheed

Provincial Electoral Division 18



0 1 2 Kilometers

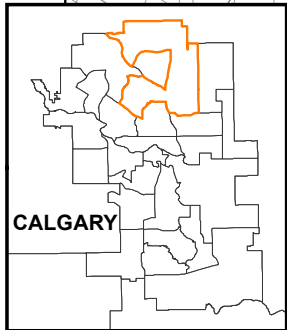
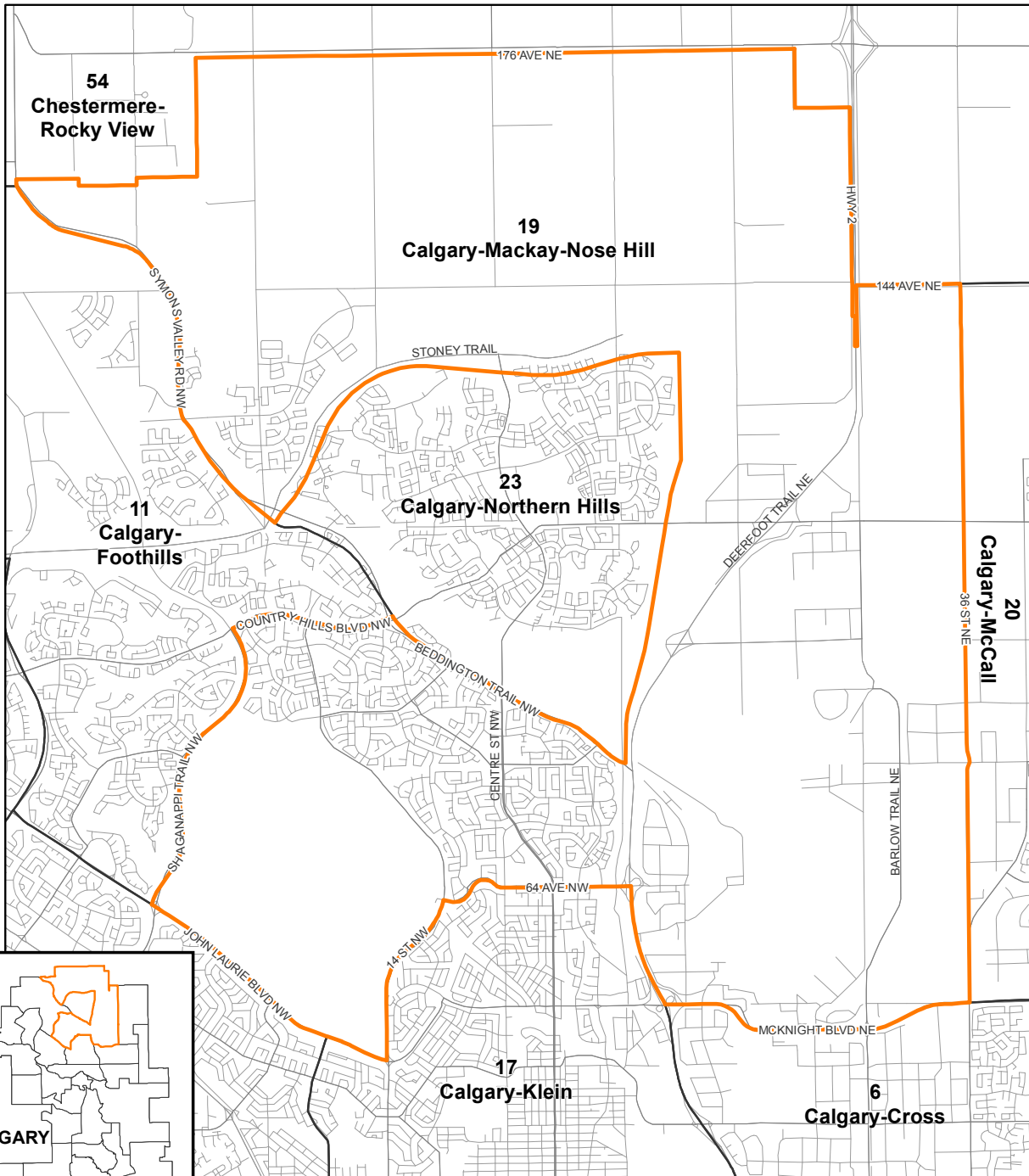
Coordinate System: NAD 1983 10TM AEP Forest
 Projection: Transverse Mercator
 Datum: North American 1983

Alberta Treasury Board
 and Finance

Legend

- Alberta Boundary
- Provincial Electoral Division Boundary (2010)
- Calgary-Lougheed Boundary (2010)
- Calgary Main Roads
- Calgary Roads
- Provincial Park





Calgary-Mackay-Nose Hill

Provincial Electoral Division 19








0 0.5 1 2 3 Kilometers

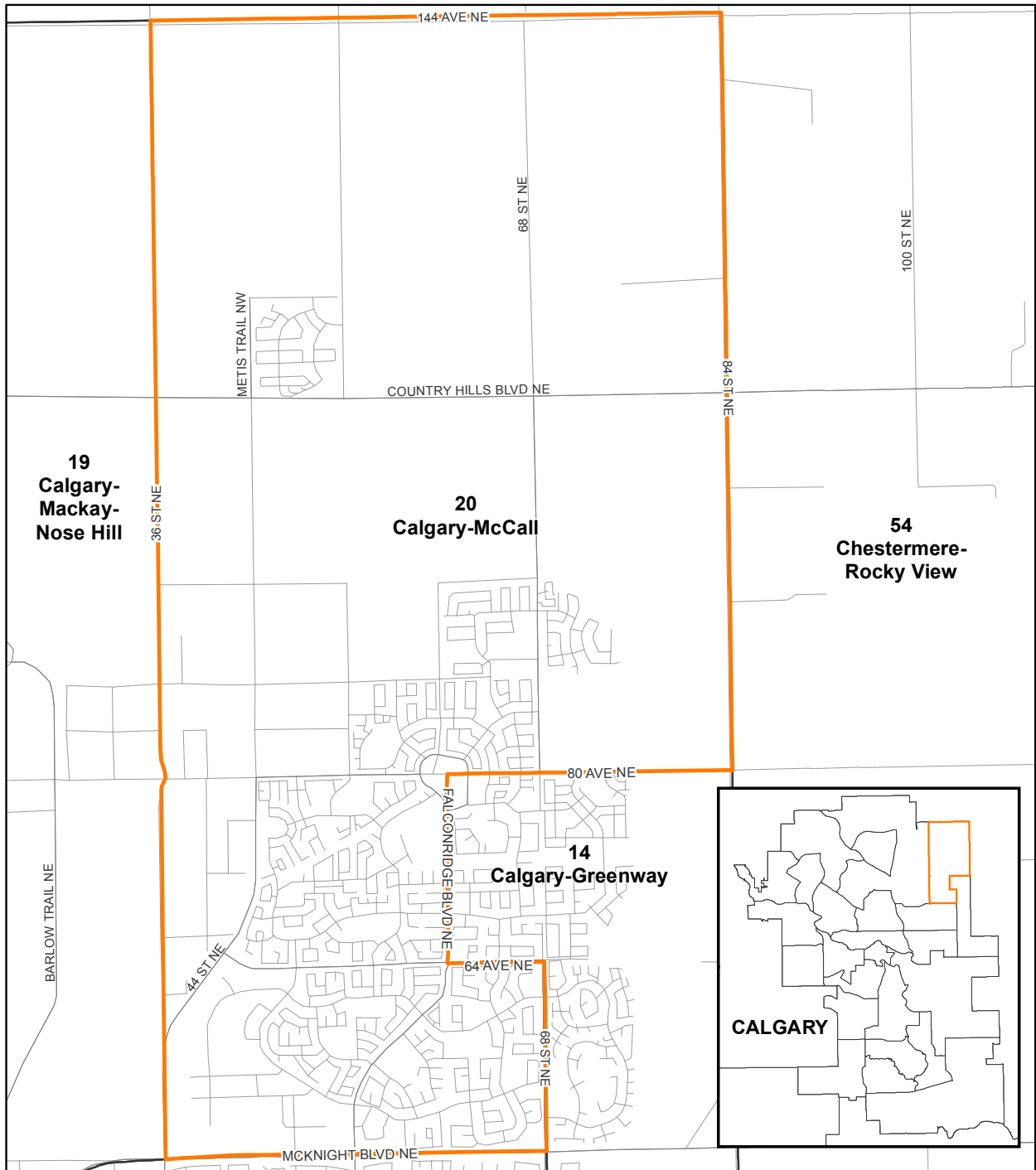
Coordinate System: NAD 1983 10TM AEP Forest
 Projection: Transverse Mercator
 Datum: North American 1983

Alberta Treasury Board and Finance

Legend

-  Alberta Boundary
-  Provincial Electoral Division Boundary (2010)
-  Calgary-Mackay-Nose Hill Boundary (2010)
-  Calgary Main Roads
-  Calgary Roads





Calgary-McCall






Provincial Electoral Division 20



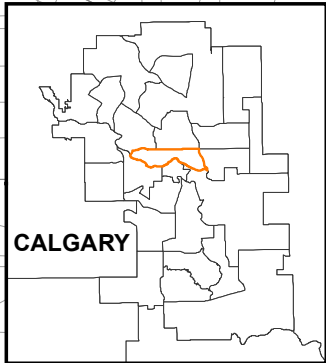
Coordinate System: NAD 1983 10TM AEP Forest
 Projection: Transverse Mercator
 Datum: North American 1983

Alberta Treasury Board and Finance

Legend

-  Alberta Boundary
-  Provincial Electoral Division Boundary (2010)
-  Calgary-McCall Boundary (2010)
-  Calgary Main Roads
-  Calgary Roads





Calgary-Mountain View

Provincial Electoral Division 21



0 0.5 1 Kilometers

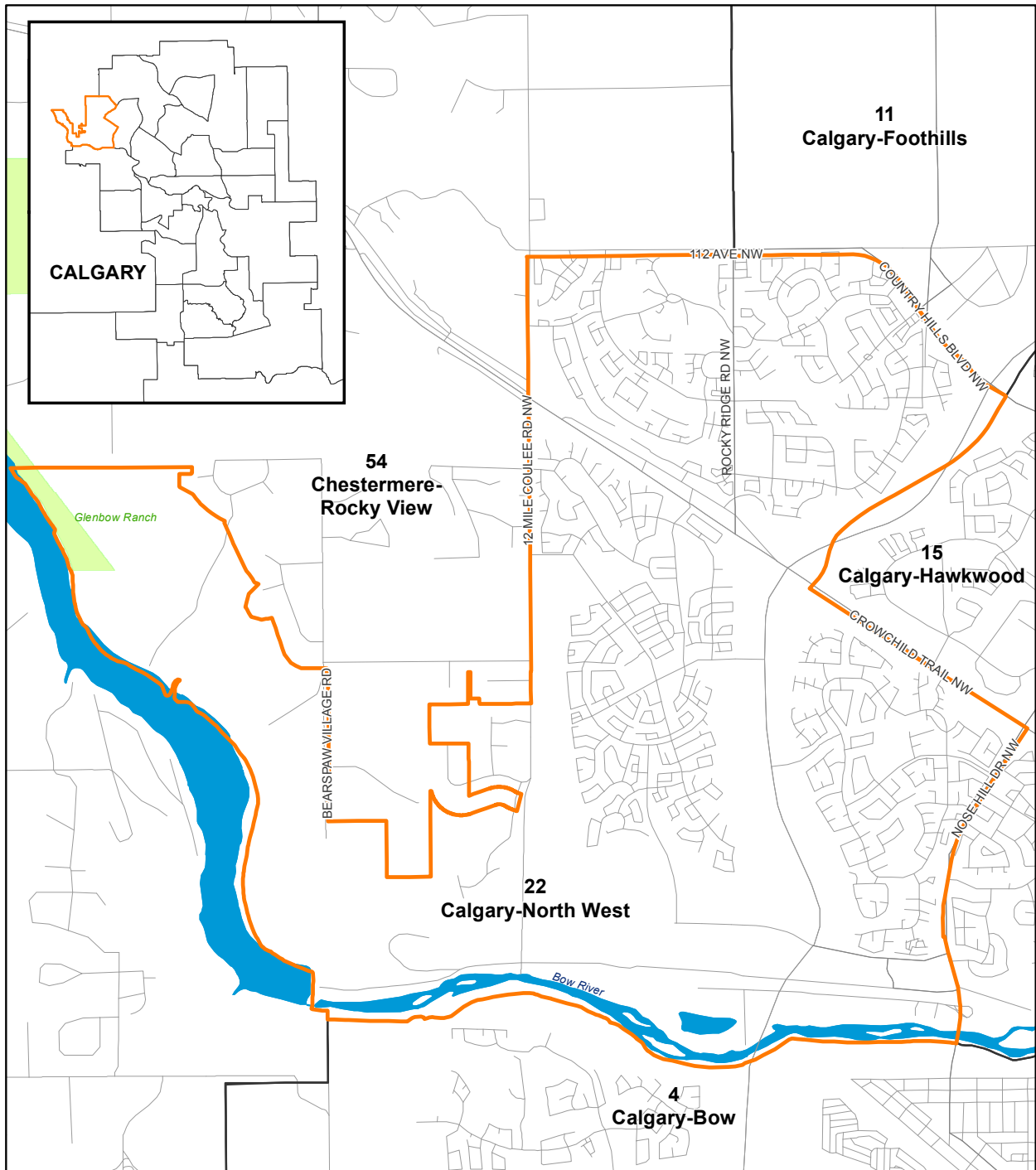
Coordinate System: NAD 1983 10TM AEP Forest
 Projection: Transverse Mercator
 Datum: North American 1983

Alberta Treasury Board and Finance

Legend


	Alberta Boundary		Calgary Main Roads
	Provincial Electoral Division Boundary (2010)		Calgary Roads
	Calgary-Mountain View Boundary (2010)		Rivers





Calgary-North West

Provincial Electoral Division 22



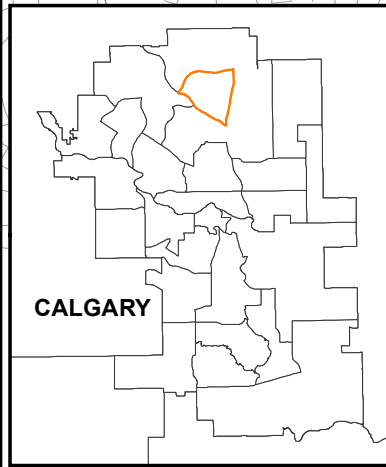
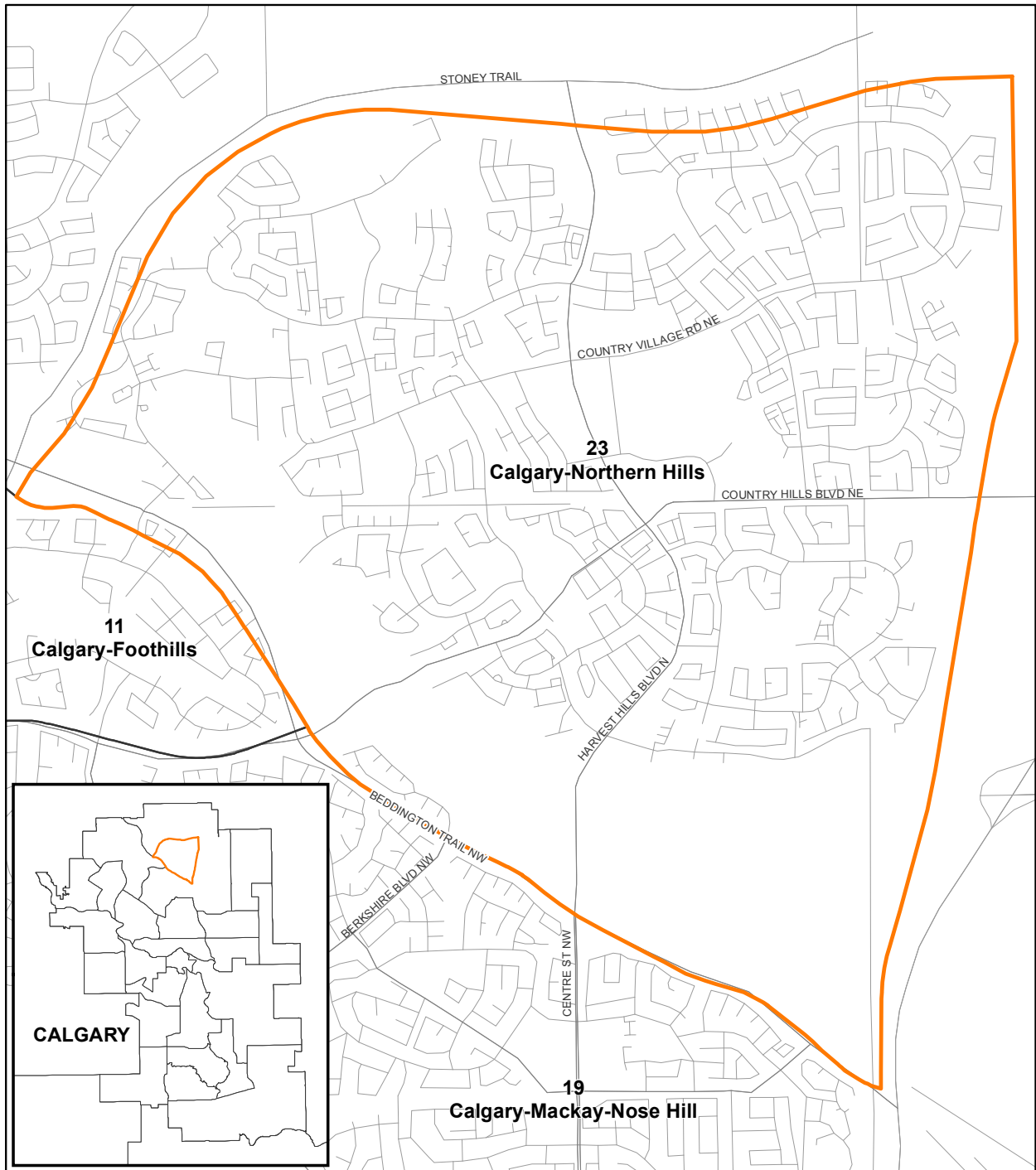
Coordinate System: NAD 1983 10TM AEP Forest
 Projection: Transverse Mercator
 Datum: North American 1983



Legend

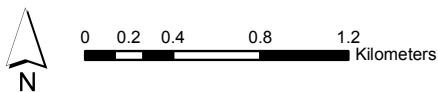
- Alberta Boundary
- Provincial Electoral Division Boundary (2010)
- Calgary-North West Boundary (2010)
- Calgary Main Roads
- Calgary Roads
- Provincial Park
- Rivers





Calgary-Northern Hills

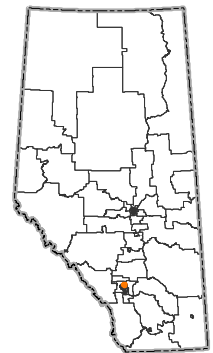
Provincial Electoral Division 23



Coordinate System: NAD 1983 10TM AEP Forest
 Projection: Transverse Mercator
 Datum: North American 1983

Legend

- Alberta Boundary
- Provincial Electoral Division Boundary (2010)
- Calgary-Northern Hills Boundary (2010)
- Calgary Main Roads
- Calgary Roads





Calgary-Shaw

Provincial Electoral Division 24










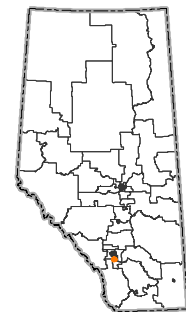
0 0.2 0.4 0.8 1.2 Kilometers

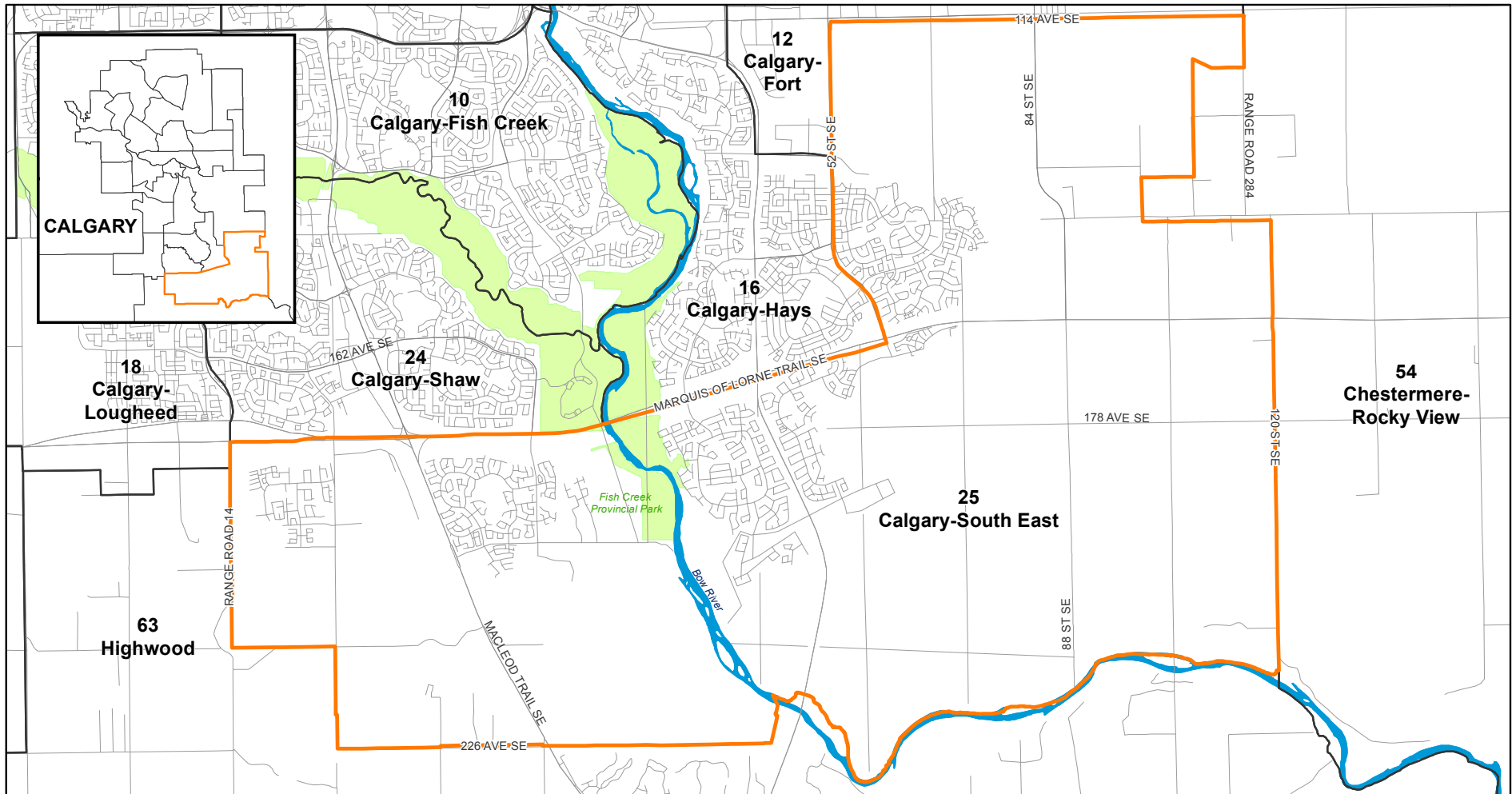
Coordinate System: NAD 1983 10TM AEP Forest
 Projection: Transverse Mercator
 Datum: North American 1983

Alberta Treasury Board and Finance

Legend


-  Alberta Boundary
-  Provincial Electoral Division Boundary (2010)
-  Calgary-Shaw Boundary (2010)
-  Calgary Main Roads
-  Calgary Roads
-  Provincial Park
-  Rivers





Calgary-South East

Provincial Electoral Division 25

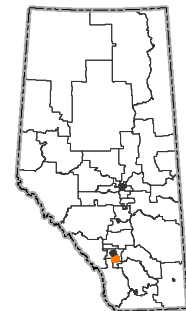


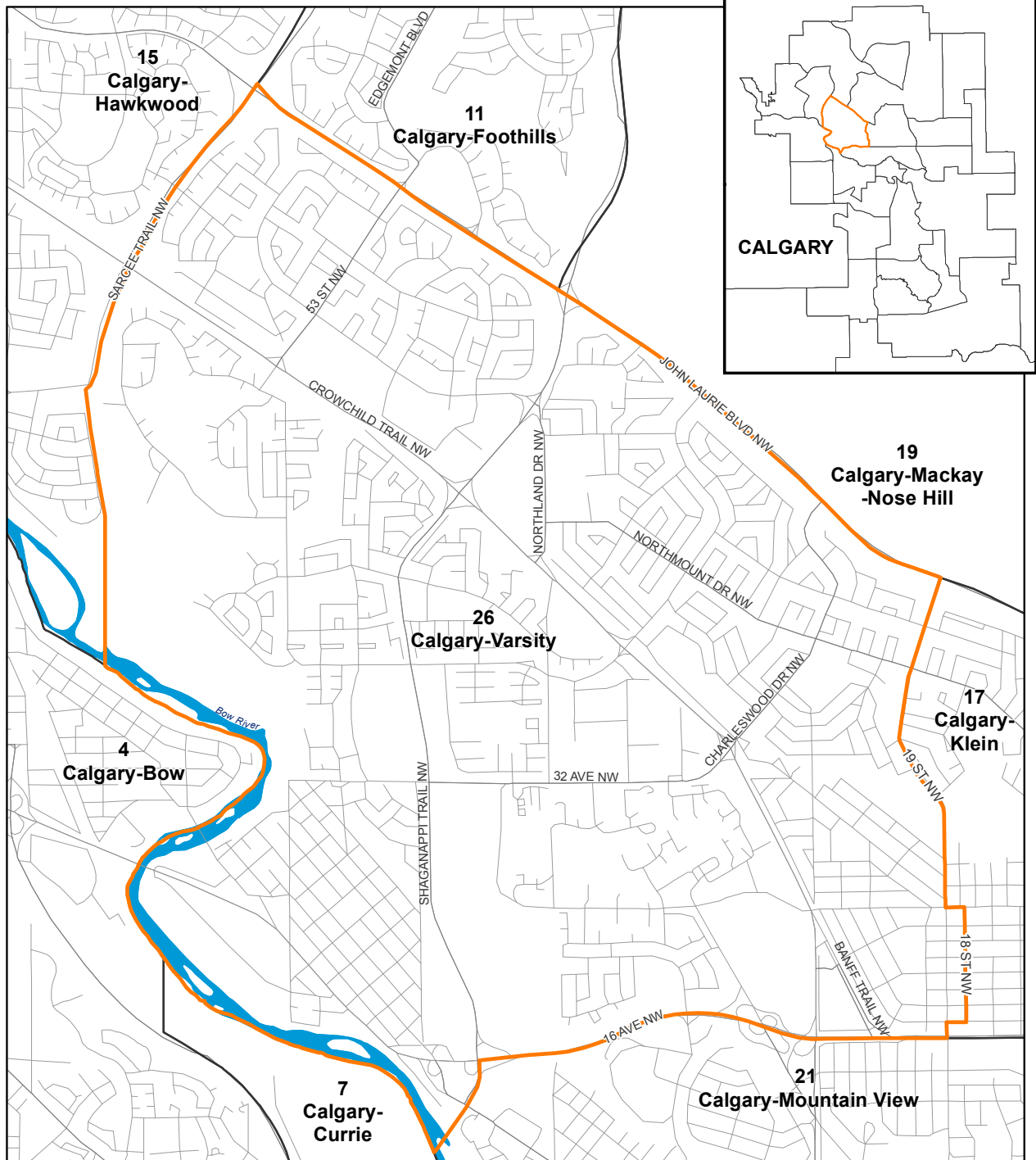
Coordinate System: NAD 1983 10TM AEP Forest
 Projection: Transverse Mercator
 Datum: North American 1983



Legend

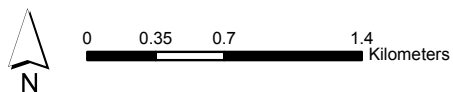
- Alberta Boundary
- Provincial Electoral Division Boundary (2010)
- Calgary-South East Boundary (2010)
- Calgary Main Roads
- Calgary Roads
- Provincial Park
- Rivers





Calgary-Varsity

Provincial Electoral Division 26

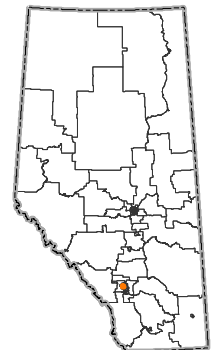


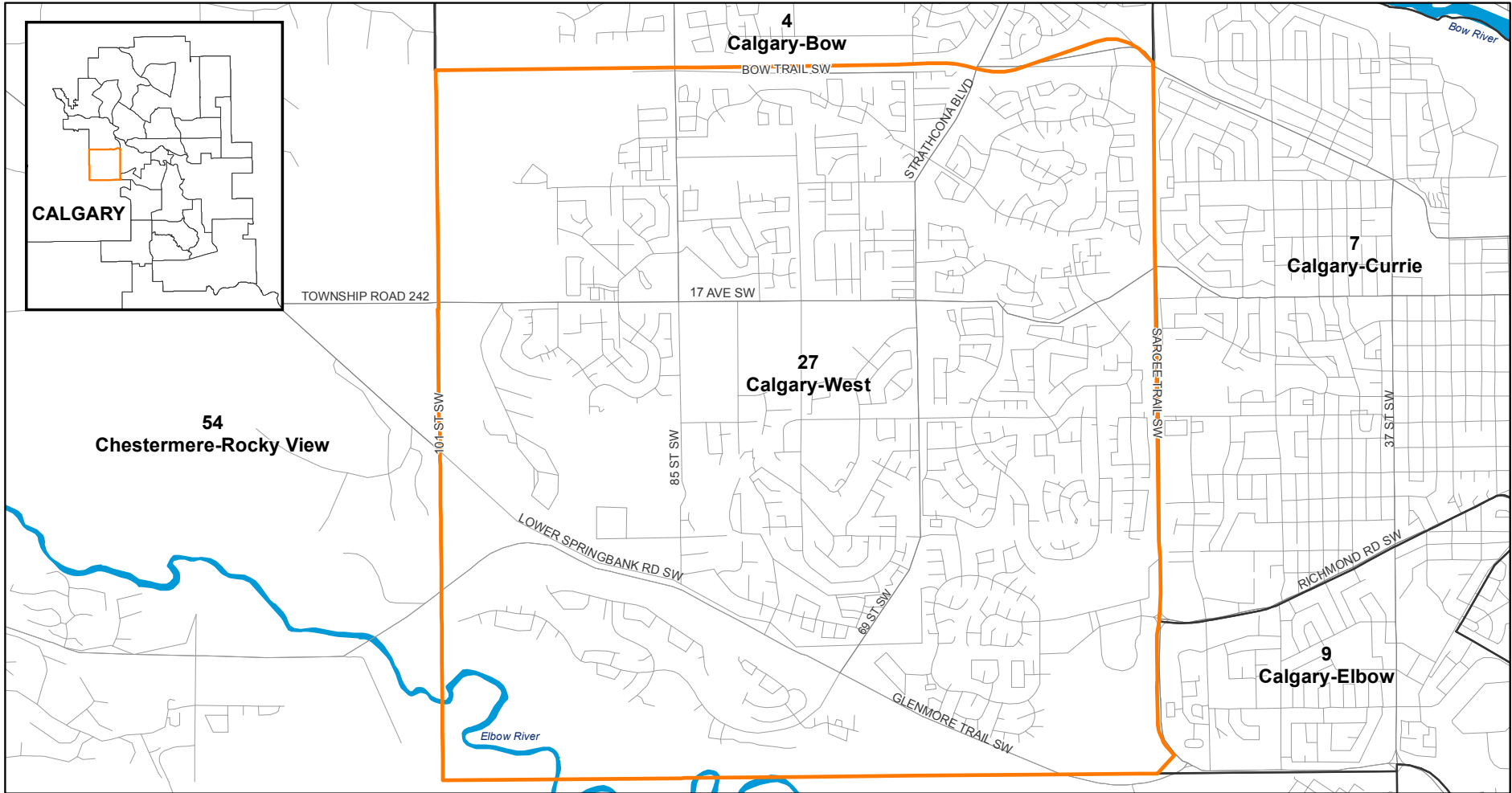
Coordinate System: NAD 1983 10TMAEP Forest
 Projection: Transverse Mercator
 Datum: North American 1983



Legend

- Alberta Boundary
- Provincial Electoral Division Boundary (2010)
- Calgary-Varsity Boundary (2010)
- Calgary Main Roads
- Calgary Roads
- Rivers





Calgary-West

Provincial Electoral Division 27



0 0.75 1.5 Kilometers

Coordinate System: NAD 1983 10TMAEP Forest
 Projection: Transverse Mercator
 Datum: North American 1983

Alberta Treasury Board and Finance

Legend

	Alberta Boundary		Calgary Main Roads
	Provincial Electoral Division Boundary (2010)		Calgary Roads
	Calgary-West Boundary (2010)		Rivers

