

**Background**

“How are the fish in my lake doing?” We need this answer to set appropriate fishing regulations, to understand and correct any problems with fish habitat, and to guard against invasive species. A healthy fish population and fish community means we can all enjoy the benefits of sustainable fisheries and healthy ecosystems. A standard method of assessing the status of fish populations is necessary to allow comparisons of fish sustainability across the years at a lake, and to compare to other lakes. In Alberta, we use an accepted standard of index netting for lake fisheries assessment. This method provides the necessary data on fish abundance, biological data (such as age and sex), and species diversity to assess sustainability.

**Fall Index Netting (FIN)**

Alberta Environment and Parks monitor Walleye and Northern Pike populations using standardized index netting (Morgan, 2002). Fall index netting occurs during late summer and fall when water temperatures are 10-15 °C. Standardized multi-mesh gill nets are set at random locations between 2 and 15 metres deep, set for 21-27 hours (i.e., a net-night), and then reset in new random locations. Information from Yellow Perch, Lake Whitefish, Burbot, minnow, and sucker species are also collected. The information collected from each fish includes length, weight, age, gender, and maturity. After sampling, if fish are appropriate for human consumption, Alberta biologists provide the fish to local Indigenous peoples or to persons on approved subsistence lists. Typically, a tiny proportion of the lake’s fish population (usually less than 1 or 2%) are killed in this sampling.

**How is this information used?**

Catch rates (i.e., number of fish captured per net-night) of Walleye and Northern Pike are an index of the populations’ abundance, with higher catch rates meaning there are more fish in the lake. The abundance of adult fish is compared to the standardized thresholds for 5 broad categories of risk to the long-term sustainability of the fish population, with higher densities of fish having lower risk (Table 1). The sizes and age of fish also tell us if problems with overharvest (e.g. too few fish living to old age) or habitat (e.g., poor spawning success) are a concern. Biologists use this information, as well as a variety of data on water quality, access, development, and habitat threats as part of Alberta’s Fish Sustainability Index (FSI).

The management goal for most Alberta fisheries is **long-term sustainability**, shown by the red lines on the graphs below.

Achieving this goal uses the netting data and the FSI to

determine the most appropriate sport fishing regulations for a lake. This landscape-level assessment allows for consistent, broad temporal comparisons of fish sustainability and status. For more information please see Alberta’s FIN and FSI websites,

- <http://aep.alberta.ca/fish-wildlife/fisheries-management/fall-index-netting/default.aspx>
- <http://aep.alberta.ca/fish-wildlife/fisheries-management/fish-sustainability-index/default.aspx>

*Table 1 – Alberta’s Fish Sustainability Index risk thresholds for Walleye and Northern Pike using the standardized Fall Index Net (FIN) method. Note: Thresholds align with species management frameworks.*

Mature Walleyes/net	Mature Pike/net	Risk to Sustainability
>29.0	>21.8	Very Low
20.3-29.0	15.3-21.8	Low
14.5-20.2	10.9-15.2	Moderate
5.8-14.4	4.4-10.8	High
<5.8	<4.4	Very High

**Results of the 2017 FIN at Rolling Hills Lake**

Rolling Hills Lake (567 ha) is located approximately 90 km northeast from the city of Lethbridge. From September 26-27, 2017, six gill nets captured 30 Lake Whitefish, 17 Northern Pike, 139 Walleyes, 12 White Suckers and 12 Yellow Perch, from Rolling Hills Lake.

**Walleye**

The mean catch rate of Walleyes was 23.2/net-night. The catch rates of mature (Figure 1) and immature Walleyes were 14.3/net-night and 8.8/net-night, respectively. The corresponding FSI score for the current mature density of Walleyes was assessed at **high risk**. However, the status is approaching **moderate risk**. This reservoir is directly adjacent to Lake Newell and receives fish and water via the irrigation canal from Newell. The proximity to Lake Newell influences the regulatory options available for Rolling Hills Reservoir.

The length distribution shows somewhat variable recruitment, but abundant smaller 280-380 mm and large (>500 mm) Walleyes (Figure 2). The reservoir has habitat concerns that will likely intermittently limit recruitment.

The 2017 FIN sample represented approximately 2.0% of the estimated mature Walleye population size.

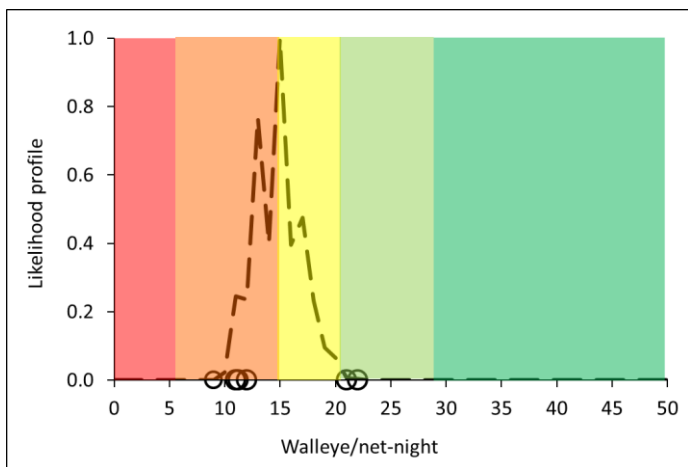


Figure 1 - The FIN catch rate of mature Walleyes from Rolling Hills Lake, 2017. Dashed line is the mean likelihood catch rate (14.3 fish/net-night), with individual net data as hollow circles (n=6 nets).

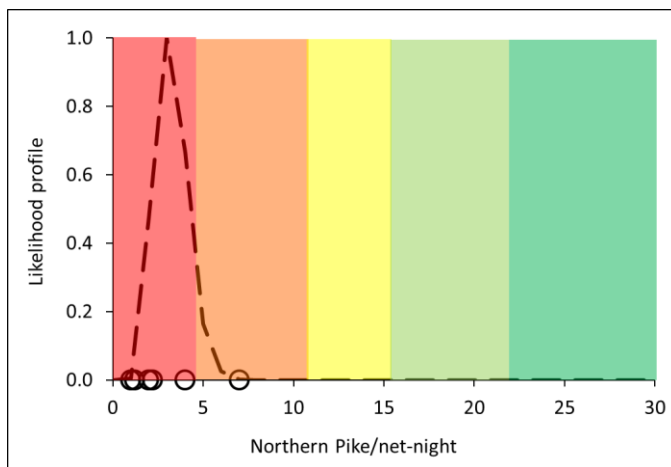


Figure 3 - The FIN catch rate of mature Northern Pike from Rolling Hills Lake, 2017. Dashed line is the mean likelihood catch rate (2.8 fish/net-night), with individual net data as hollow circles (n=6 nets).

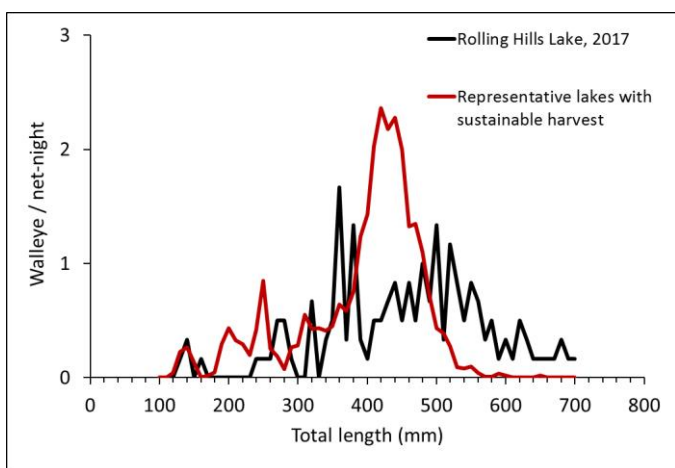


Figure 2 – FIN sample of showing size of Walleyes from Rolling Hills Lake, 2017. The red line indicates the average length distribution of Walleye from 5 Alberta lakes supporting long-term sustainable harvests of Walleye.

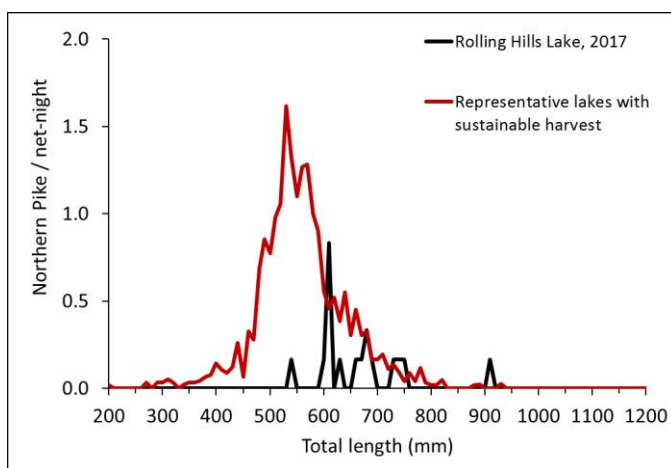


Figure 4 – FIN sample showing size of Northern Pike from Rolling Hills Lake, 2017. The red line indicates the average length distribution of pike from 6 Alberta lakes supporting long-term sustainable harvests of pike.

### Northern Pike

The mean catch rate of mature Northern Pike was 2.8/net-night (Figure 3). The corresponding FSI score for the mature density of Northern Pike was assessed at **very high risk**.

The length distribution shows poor recruitment of pike and a moderate abundance of larger (>600 mm) Northern Pike (Figure 4). This fishery is supported by a few strong adult year classes. This is likely due to high angling effort, as well as recruitment issues from reservoir water management practices.

The 2017 FIN sample represented approximately 0.4% of the estimated mature Northern Pike population size.

### Summary

Since the FIN in 2010, the abundance of mature Walleyes has stayed at an FSI status of **high risk**, but is trending towards **moderate risk**.

Pike has decreased from **moderate risk** to **very high risk**.

Given habitat limitations, continued conservation efforts are likely necessary to maintain the Walleye and Northern Pike populations.

### Literature

Morgan, G.E. 2002. Manual of Instructions-Fall Walleye Index Netting. Percid Community Synthesis, Diagnostics and Sampling Standards Working Group. Laurentian University, Sudbury Ontario.