

**Background**

“How are the fish in my lake doing?” We need this answer to set appropriate fishing regulations, to understand and correct any problems with fish habitat, and to guard against invasive species. A healthy fish population and fish community means we can all enjoy the benefits of sustainable fisheries and healthy ecosystems. A standard method of assessing the status of fish populations is necessary to allow comparisons of fish sustainability across the years at a lake, and to compare to other lakes. In Alberta, we use an accepted standard of index netting for lake fisheries assessment. This method provides the necessary data on fish abundance, biological data (such as age and sex), and species diversity to assess sustainability.

**Fall Index Netting (FIN)**

Alberta Environment and Parks monitor Walleye and Northern Pike populations using standardized index netting (Morgan, 2002). Fall index netting occurs during late summer and fall when water temperatures are 10-15 °C. Standardized multi-mesh gill nets are set at random locations between 2 and 15 metres deep, set for 21-27 hours (i.e., a net-night), and then reset in new random locations. At Winefred Lake in 2017, a half-length variation of the standard index net was used, balancing precision of the catch rates with reduced sampling effort. Information from Yellow Perch, Lake Whitefish, Burbot, minnow, and sucker species are also collected. The information collected from each fish includes length, weight, age, gender, and maturity. After sampling, if fish are appropriate for human consumption, Alberta biologists provide the fish to local Indigenous peoples or to persons on approved subsistence lists. Typically, a tiny proportion of the lake’s fish population (usually less than 1 or 2%) are killed in this sampling.

**How is this information used?**

Catch rates (i.e., number of fish captured per net-night) of Walleye and Northern Pike are an index of the populations’ abundance, with higher catch rates meaning there are more fish in the lake. The abundance of adult fish is compared to the standardized thresholds for 5 broad categories of risk to the long-term sustainability of the fish population, with higher densities of fish having lower risk (Table 1). The sizes and age of fish also tell us if problems with overharvest (e.g. too few fish living to old age) or habitat (e.g., poor spawning success) are a concern. Biologists use this information, as well as a variety of data on water quality, access, development, and habitat threats as part of Alberta’s Fish Sustainability Index (FSI).

The management goal for most Alberta fisheries is **long-term sustainability**, shown by the red lines on the graphs below. Achieving this goal uses the netting data and the FSI to determine the most appropriate sport fishing regulations for a lake. This landscape-level assessment allows for consistent, broad temporal comparisons of fish sustainability and status. For more information, please see Alberta’s FIN and FSI websites,

- <http://aep.alberta.ca/fish-wildlife/fisheries-management/fall-index-netting/default.aspx>
- <http://aep.alberta.ca/fish-wildlife/fisheries-management/fish-sustainability-index/default.aspx>

Table 1 – Alberta’s Fish Sustainability Index risk thresholds for Walleye and Northern Pike using the standardized Fall Index Net (FIN) method. **Note:** Thresholds align with species management frameworks.

Mature Walleyes/ ½ net	Mature Pike/ ½ net	Risk to Sustainability
>14.5	>10.9	Very Low
10.2-14.5	7.7-10.9	Low
7.3-10.1	5.5-7.6	Moderate
2.9-7.2	2.2-5.4	High
<2.9	<2.2	Very High

**Results of the 2017 FIN at Winefred Lake**

Winefred Lake (12619 ha) is located approximately 110 kilometres north from the city of Cold Lake. From September 25-28, 2017, twenty-four ½ length nets captured 17 Cisco, 62 Lake Whitefish, 66 Northern Pike, 144 Walleyes, 45 White Suckers and 14 Yellow Perch.

**Walleye**

The mean catch rate of Walleyes was 6.0/ ½ net-night. The catch rates of mature (Figure 1) and immature Walleyes were 4.9/ ½ net-night and 1.1/ ½ net-night, respectively. The corresponding FSI score for the current mature density of Walleyes was assessed at **high risk**.

The length distribution shows sporadic recruitment, a lack of 240-410 mm Walleyes, a low abundance of 420-510 mm fish, and abundant 250-510 mm Walleyes, and abundant fish larger than 520 mm (Figure 2).

The 2017 FIN sample represented approximately 0.2% of the estimated mature Walleye population size.

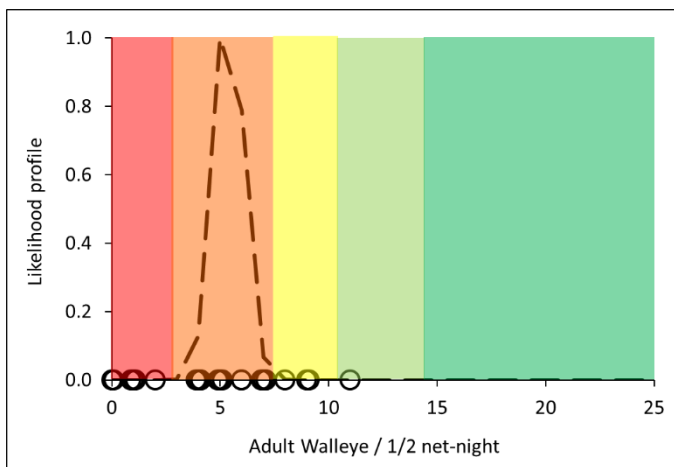


Figure 1 - The FIN catch rate of mature Walleyes from Winefred Lake, 2017. Dashed line is the mean catch rate (4.9 fish/ ½ net-night), with individual net data as hollow circles (n=24 nets).

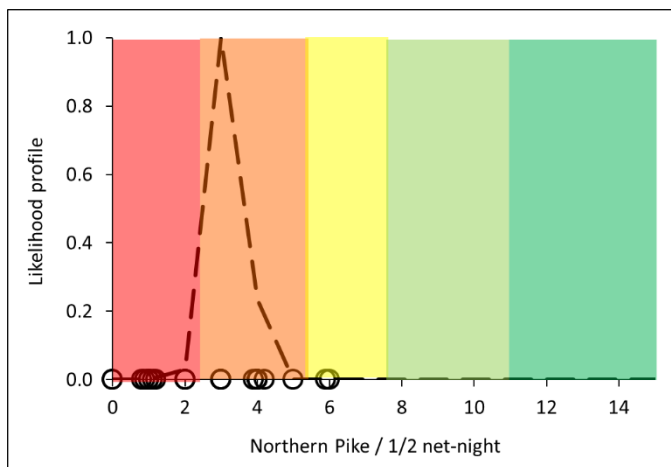


Figure 3 - The FIN catch rate of mature Northern Pike from Winefred Lake, 2017. Dashed line is the mean catch rate (2.7 fish/ ½ net-night), with individual net data as hollow circles (n=24 nets).

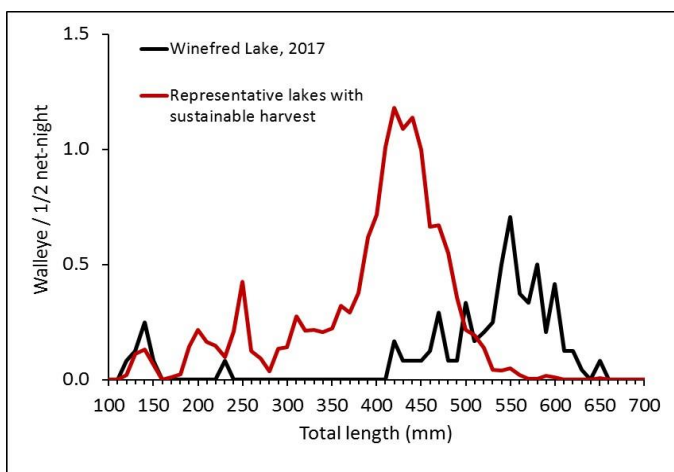


Figure 2 – FIN sample of showing size of Walleyes from Winefred Lake, 2017. The red line indicates the average length distribution of Walleye from 5 Alberta lakes supporting long-term sustainable harvests of Walleye.

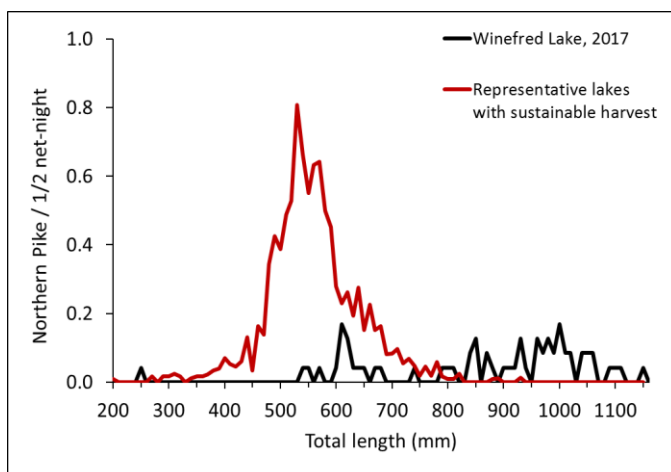


Figure 4 – FIN sample showing size of Northern Pike from Winefred Lake, 2017. The red line indicates the average length distribution of Pike from 6 Alberta lakes supporting long-term sustainable harvests of Pike.

### Northern Pike

The mean catch rate of mature Northern Pike was 2.7/ ½ net-night (Figure 3). The corresponding FSI score for the current mature density of Northern Pike was assessed at **high risk**.

The length distribution shows poor recruitment, a lack of 260-530 mm Northern Pike, a low abundance of 540-750 mm fish, and a notable abundance of pike larger than 780 mm (Figure 4). With the lack of recruitment and small-sized pike, this distribution indicates a recruitment overfished stock.

The 2017 FIN sample represented approximately 0.05% of the estimated mature Northern Pike population size.

### Summary

Since the 2011 FIN assessment, the density of mature Walleyes has remained at a corresponding FSI status of **high risk**. The sporadic recruitment, absence of small Walleyes,

and abundant larger fish may indicate a recruitment overfished stock. Dependant on the management objective, conservation-based management is necessary to ensure the sustainability of this fishery.

Since the 2011 FIN assessment, the density of mature Northern Pike has remained at a corresponding FSI status of **high risk**. Poor recruitment, absence of small pike, and moderately abundant larger fish indicate a recruitment overfished stock. Therefore, strict conservation-based management, dependant on the management objective, is necessary to ensure the sustainability of this fishery.

### Literature

Morgan, G.E. 2002. Manual of Instructions-Fall Walleye Index Netting. Percid Community Synthesis, Diagnostics and Sampling Standards Working Group. Laurentian University, Sudbury Ontario.